

**+NOTICE!!**

**These documents have been scanned!**

**Do not place un-scanned documents beneath this notice!**

**Do not remove this notice from this file!**

GPO Jacket No. 560-102  
Print Order 61549  
Rise Business Services, LLC  
Job=AZ15 9/11/2019



Box Number= AZ15237



Claim Begin-End: AMC087686-AMC087691

**1 Initial Receipt**



AZ15237-5

AMC085037-AMC087712

UNITED STATES  
DEPARTMENT OF THE INTERIOR  
BUREAU OF LAND MANAGEMENT

RECEIPT AND ACCOUNTING ADVICE

NO. 2024588 04

WG/AZ

08/25/94

Subject: CLAIM MAINTENANCE FEE 1995 (4)

2 52 13

OK  
400.00

Applicant:

DANIEL JACOBS  
BOX 437  
CONGRESS AZ. 85332

Remitter: SAME CK. # 434  
427-3212

Assignor:

LEASE MANAGEMENT DATA  NEW  UPDATE  PAYMENT

ORIGINAL SERIAL NO.	ASG.	TYPE	ST.	CTY.	FUND SYMBOL	ACRES/UNITS	RATE
AMC 87690, ET AL							

AMOUNT	ANV. DATE	EXP. DATE	BILL CYC.	S/C	DISTRICT	NEXT BILL	MISC. DATA	U of M	ACTUAL UNITS

ASSIGNMENT SERIAL NO.	ASG.	TYPE	ST.	CTY.	FUND SYMBOL	ACRES/UNITS	RATE

AMOUNT	ANV. DATE	EXP. DATE	BILL CYC.	S/C	DISTRICT	NEXT BILL	MISC. DATA	U of M	ACTUAL UNITS

APPLY REMITTANCE

ACTION	FUND SYMBOL	CTY.	AMOUNT
FILING FEE			
RENTAL			
UNEARNED			
REFUND			
TOTAL			
AMOUNT DUE			

Remarks:

87690 - 87691  
29140  
112738

BY:

DATE:

- Lease in Escrow?
  - KGS?
  - Auto Escalates?
  - Auto Renew?
- Of Interest?  
Operating Rights?  
Operator  
Bond Filed?

FOR MMS USE ONLY

BILLEE NUMBER	FOREST REFUGE
OCS SECTION CODE	



480

UNITED STATES  
DEPARTMENT OF THE INTERIOR  
BUREAU OF LAND MANAGEMENT

Form 1370-20  
(November 1967)

No. 958742

10-20-79  
10-19-79

Intermed  
4-11-80 PJ

DATE  
PARENT SERIAL NUMBER  
ASSIGNMENT SERIAL NUMBER

Mining Claim Location notices (6 Claims - Rattlesnake et al)  
APPLICANT: SUBJECT  
REMITTER IF DIFFERENT THAN APPLICANT:

Lucian W. Smith  
2002 Devlin Avenue  
Kingman, AZ 86401

Intermed AMC 87686  
87691

11 MC 97686

PURPOSE	FUND SYMBOL	AMOUNT
FILING FEE EARNED	140850	30.00
ADVANCE FILING FEE AND/OR RENTAL	14X6800	

ACRES	COUNTY	OLD LEASE	NEW LEASE
NEW LEASE			

	FUND SYMBOL	COUNTY	AMOUNT
APPLY: FILING FEE	140850		
RENTAL			

ASSIGNMENT: COMPLETE AREA

PORTION OF AREA: ASSIGNED AREA

\_\_\_\_\_  
\_\_\_\_\_

RETAINED AREA

\_\_\_\_\_  
\_\_\_\_\_

REFUND \_\_\_\_\_

RETAIN IN UNEARNED ACCOUNT \_\_\_\_\_

TOTAL \_\_\_\_\_

REMARKS \_\_\_\_\_

OF INTEREST BUT NOT OF SPECIFIC AREA:

BOND FILED

NO BOND FILED

BY \_\_\_\_\_ DATE \_\_\_\_\_

DO NOT ACCEPT THIS COPY AS A RECEIPT

CASE FOLDER COPY



**NOTICE!!**

**These documents have been scanned!**

**Do not place un-scanned documents beneath this notice!**

**Do not remove this notice from this file!**

GPO Jacket No. 560-102  
Print Order 61549  
Rise Business Services, LLC  
Job=AZ15 9/11/2019



Box Number= AZ15237



Claim Begin-End: AMC087686-AMC087691

**2 Correspondence**



AZ15237-5

AMC085037-AMC087712



# United States Department of the Interior



BUREAU OF LAND MANAGEMENT  
Arizona State Office  
One North Central Avenue, Suite 800  
Phoenix, Arizona 85004-4427  
www.blm.gov/az/

**MAR 07 2016**

In Reply Refer To:  
3800 (920) AT  
**AMC87686/AMC29140/AMC112738**

CERTIFIED MAIL – RETURN RECEIPT REQUESTED No. 7014 0150 0000 5578 6160

## NOTICE

West Sedco, Inc. : This Decision Affects Those Claims  
PO Box 447 : Shown in the Block Below.  
Congress, AZ 85332 :

AMC87690	AMC87691	AMC29140	AMC112738
ROADSIDE	ROADSIDE #1	ROADSIDE #2	ROADSIDE #3

### Transfer(s) Not Processed

A conveyance document to transfer ownership of the mining claims listed above was received by the Bureau of Land Management (BLM), Arizona State Office. The transfer(s) of ownership cannot be processed for the following reason(s):

According to BLM records, the grantor on the conveyance document does not own the claims. The owners according to BLM records are the Tonto Mining & Mill, Inc., AMC87690 and AMC87691, and L W Smith, John Allen, and Hugh Alger, AMC29140 and AMC112738.

Please submit a corrected conveyance document or required documents within 30 days of your receipt of this notice. If the required information is not received within the 30-day timeframe, no further action will be taken, and the BLM will retain the non-refundable processing fees submitted.

If additional information is required, please contact Amy Thrower at 602-417-9334. Please include your AMC serial number(s) on all correspondence.

*Rebecca Heick*

Rebecca Heick  
Deputy State Director  
Lands, Minerals, & Renewables

Enclosure



**SENDER: COMPLETE THIS SECTION**

- Complete items 1, 2, and 3. Also complete item 4 if Restricted Delivery is desired.
- Print your name and address on the reverse so that we can return the card to you.
- Attach this card to the back of the mailpiece, or on the front if space permits.

1. Article Addressed to:

WEST SEDCO INC  
 PO BOX 447  
 CONGRESS AZ 85332  
 920/AT/AMC87686/29140/112738

 2. Article Number  
 (Transfer from service label)

7014 0150 0000 5578 6160

PS Form 3811, July 2013

Domestic Return Receipt

**COMPLETE THIS SECTION ON DELIVERY**

A. Signature

X

Sally M' Mew

- 
- Agent
- 
- 
- Addressee

B. Received by (Printed Name)

Sally M' Mew

C. Date of Delivery

3/11

D. Is delivery address different from item 1?  YesIf YES, enter delivery address below:  No

2016 MAR 14 P 3:59

PHOENIX, ARIZONA

3. Service Type

- 
- Certified Mail®
- 
- Priority Mail Express™
- 
- 
- Registered
- 
- Return Receipt for Merchandise
- 
- 
- Insured Mail
- 
- Collect on Delivery

4. Restricted Delivery? (Extra Fee)

 Yes


UNITED STATES POSTAL SERVICE

PHOENIX

AZ 852

11 MAR '96


PM 8 L



First-Class Mail  
Postage & Fees Paid  
USPS  
Permit No. G-10

- Sender: Please print your name, address, and ZIP+4® in this box•

UNITED STATES  
DEPARTMENT OF THE INTERIOR  
Bureau of Land Management  
Arizona State Office  
One N. Central Avenue, Suite 800  
Phoenix, AZ 85004-4427



**SENDER: COMPLETE THIS SECTION**

**COMPLETE THIS SECTION ON DELIVERY**

- Complete items 1, 2, and 3. Also complete item 4 if Restricted Delivery is desired.
- Print your name and address on the reverse so that we can return the card to you.
- Attach this card to the back of the mailpiece, or on the front if space permits.

A. Signature  
 *Sally M'Grew*  Agent  
 Addressee

B. Received by (Printed Name) *Sally McGrew* C. Date of Delivery *3/14*

D. Is delivery address different from item 1?  Yes  
If YES, enter delivery address below:  No

1. Article Addressed to:

WEST SEDCO INC  
PO BOX 447  
CONGRESS AZ 85332  
920/AT/AMC87686/29140/112738

2015 MAR 14 P 3:59  
PHOENIX, ARIZONA

3. Service Type  
 Certified Mail®  Priority Mail Express™  
 Registered  Return Receipt for Merchandise  
 Insured Mail  Collect on Delivery

4. Restricted Delivery? (Extra Fee)  Yes

2. Article Number


(Transfer from service label)

7014 0150 0000 5578 6160

PS Form 3811, July 2013

Domestic Return Receipt


PHOENIX  
UNITED STATES POSTAL SERVICE  
AZ 852  
11 MAR '16  
PM 8 L



First-Class Mail  
Postage & Fees Paid  
USPS  
Permit No. G-10

• Sender: Please print your name, address, and ZIP+4® in this box•

UNITED STATES  
DEPARTMENT OF THE INTERIOR  
Bureau of Land Management  
Arizona State Office  
One N. Central Avenue, Suite 800  
Phoenix, AZ 85004-4427







# United States Department of the Interior



BUREAU OF LAND MANAGEMENT  
ARIZONA STATE OFFICE  
3707 N. 7TH STREET  
P.O. BOX 16563  
PHOENIX, ARIZONA 85011

(602) 241-5550

IN REPLY REFER TO:

A MC 29140; 87690-1  
A MC 112738  
A MC 26601-5  
A MC 101399  
89-POL-21  
(922-SR)

CERTIFIED MAIL- RETURN RECEIPT REQUESTED

July 31, 1989

L. W. Smith  
2002 Devlin Ave.  
Kingman, Arizona 86401

### NOTICE

The Bureau of Land Management, Arizona State Office, timely received the following document(s) covering 10 Mining Claims, Mill or Tunnel Sites:

- X   : Proof of Labor
- : Notice of Intention to Hold
- : Amendment(s)
- : Transfer of Interest.

Effective January 3, 1989, new regulations were implemented (copy enclosed) which require a \$5.00 service charge for each claim or site to accompany any of the above-listed filings. Before we can accept and process your filing we must receive your remittance in the amount \$ 50.00.

This amount must be received within 30 days of the date of receipt of this decision. Failure to remit this service charge shall cause the filing to be rejected and returned.

Please return the enclosed sheet with your remittance so that we can trace your filing.

You will receive a receipt for your remittance.

*Alan Rabinoff*  
Alan Rabinoff  
Chief, Branch of  
Mining Law Administration

Enclosures

*Rec'd 8-9-89  
Lji*

PLEASE RETURN THIS SHEET WITH YOUR REMITTANCE TO THE D.O.I., Bureau of Land Management, P.O. Box 16563, Phoenix, Arizona 85011.

---

NAME: L. W. Smith

SERIAL NUMBER I.D.: A MC 29140; 87690-1; 112738; 26601-5; 101399

TYPE OF FILING: 89-POL-21

DATE FILED: July 31, 1989

AMOUNT DUE: \$ 50.00

FOR OFFICE USE ONLY

89-

Disposition  
3559M

**SENDER:** Complete items 1 and 2 when additional services are desired, and complete items 3 and 4.  
 Put your address in the "RETURN TO" Space on the reverse side. Failure to do this will prevent this card from being returned to you. The return receipt fee will provide you the name of the person delivered to and the date of delivery. For additional fees the following services are available. Consult postmaster for fees and check box(es) for additional service(s) requested.

1.  Show to whom delivered, date, and addressee's address. (Extra charge)      2.  Restricted Delivery (Extra charge)

3. Article Addressed to:  
 L. W. Smith  
 2002 Devlin Ave  
 Kingman, AZ 86401

A MC 29140;87690-1;112738;  
 A MC 26601-5;101399 (922-SR)

4. Article Number  
 764129

Type of Service:  
 Registered       Insured  
 Certified       COD  
 Express Mail       Return Receipt for Merchandise

Always obtain signature of addressee or agent and DATE DELIVERED.

5. Signature - Address  
 X

8. Addressee's Address (ONLY if requested and fee paid)

6. Signature - Agent  
 X R. Shadley

7. Date of Delivery  
 8-3-89



87686

PS Form 3811, July 1983 447-945

**SENDER: Complete items 1, 2, 3 and 4.**

Put your address in the "RETURN TO" space on the reverse side. Failure to do this will prevent this card from being returned to you. The return receipt fee will provide you the name of the person delivered to and the date of delivery. For additional fees the following services are available. Consult postmaster for fees and check box(es) for service(s) requested.

- 1.  Show to whom, date and address of delivery. (943-CD)
- 2.  Restricted Delivery. AMC 220643 - 220646  
AMC 87686 - 87689

3. Article Addressed to:

L. W. Smith  
 2002 Devlin Ave  
 Kingman, AZ 86401

4. Type of Service:	Article Number
<input type="checkbox"/> Registered <input type="checkbox"/> Insured <input checked="" type="checkbox"/> Certified <input type="checkbox"/> COD <input type="checkbox"/> Express Mail	764153


Always obtain signature of addressee or agent and **DATE DELIVERED.**

5. Signature - Addressee  
X


6. Signature - Agent  
*Mike Shadley*

7. Date of Delivery  
MAY 29 1986

8. Addressee's Address (ONLY if requested and paid)



DOMESTIC RETURN RECEIPT





# United States Department of the Interior

**BUREAU OF LAND MANAGEMENT**  
**ARIZONA STATE OFFICE**  
3707 N. 7th Street  
Phoenix, Arizona 85014  
(602) 241-5550

IN REPLY REFER TO:

(943) CD  
A MC 220643 thru  
220646  
A MC 87686 thru  
87689

**CERTIFIED MAIL--RETURN RECEIPT REQUESTED**

May 23, 1986

Mining Claimant(s)  
as Shown on the  
Attached Sheet

Mining Claim(s)  
as Shown on the  
Attached Sheets 1 & 2

DECISION  
MINING CLAIMS DECLARED ABANDONED

The Federal Land Policy and Management Act (FLPMA) of 1976, 43 U.S.C. 1744, and the implementing regulations in 43 CFR 3833.2, require an annual filing for all mining claims recorded with the Bureau of Land Management. The Act provides that failure to file evidence of annual assessment work or a notice of intention to hold by December 30 each year shall be deemed conclusively to constitute an abandonment of the claim and it is void by operation of law. The constitutionality of Section 314 of FLPMA was upheld on April 1, 1985 by the United States Supreme Court in U.S. et al. v. Lock et al., No. 83-1394.

The Bureau of Land Management records do not show receipt of either an affidavit of annual assessment work performed or a notice of intention to hold for the claim(s) listed on the attached sheet(s) during the 1984-1985 assessment year.

If you did timely file an affidavit or notice of intention to hold with the Bureau of Land Management during 1985, notify this office. Please furnish a copy of the affidavit showing the Bureau of Land Management date and time stamp or other evidence of receipt by our office.

Your proof must show the required document was timely filed with the Bureau of Land Management during 1985, otherwise, it will not be accepted. The evidence must be received in this office no later than 30 days from receipt of this decision. If the proof is not furnished during this 30 day period, the claim(s) will be removed from our records as abandoned and void.

John T. Mezes  
Chief, Branch of Lands &  
Minerals Operations

CO

9-10-86 closed cases - no appeal filed  
entered on computer

LEAD OWNER

SMITH L W  
2002 DEVLIN AVE  
KINGMAN AZ 86401

CO-OWNERS  
HALL NEAL  
HALL JOYCE

ARIZONA LEAD FILE NUMBER - 220643

LM SERIAL NUMBER	CLAIM NAME	LAST ASSMT.	BLM SERIAL NUMBER	CLAIM NAME	LAST ASSMT.
220643	L & N #1	1984			
220644	L & N #2	1984	220645	L & N #3	1984
220646	L & N #4	1984			



1985

MISSING ASSESSMENT LIST BY SERIAL NUMBER

PAGE 00 2

LEAD OWNER

SMITH L W  
2002 DEVLIN AVE  
KINGMAN AZ 86401

CO-OWNERS  
NONE

ARIZONA LEAD FILE NUMBER - 87686

LM SERIAL NUMBER	CLAIM NAME	LAST ASSMT.	PLM SERIAL NUMBER	CLAIM NAME	LAST ASSMT.
87686	Peacock	1984			
87687	TRYANGLE	1984			
			87688	RATTLE SNAKE	1984
			87689	Buckskin	1984

Rottensack Paocosta & Tryanple

I am the owner of these claims

Lucia M. Smith

2002 Dublin Ave  
Kingman, Arizona  
86401

A MC 876886

FILED  
APR 1 1975  
MARY JANE WIENKE  
CLERK SUPERIOR COURT  
BY WALLACE DEPUTY

IN THE SUPERIOR COURT OF THE STATE  
IN AND FOR THE COUNTY OF MOHAVE

No. 108

1  
2  
3  
4  
5  
6  
7  
8  
9  
10  
11  
12  
13  
14  
15  
16  
17  
18  
19  
20  
21  
22  
23  
24  
25  
26  
27  
28  
29  
30  
31  
32

L. W. SMITH and JOHN ALLEN,  
Plaintiffs,

vs.

HELEN McCABE; the unknown heirs or devisees of HELEN McCABE, if deceased; the devisees of the Estate of I. M. GEORGE, deceased, namely: STANLEY J. GEORGE; DONALD G. GEORGE; and DOROTHY M. GEORGE; SUE GEORGE, wife of STANLEY J. GEORGE; LOLA D. GEORGE, wife of DONALD G. GEORGE, deceased; FRANK DOE; ALICE DOE; FRANK ROE; and ALICE ROE,  
Defendants.

DECREE QUIETING TITLE TO MINING CLAIMS

A MC 87686

The above entitled action came on regularly to be heard and tried before the Court sitting without a jury on the 1st day of April, 1975, the above named Plaintiffs appearing in the person of L. W. SMITH, and their attorney, LOUIS L. WALLACE, and the above named Defendants not appearing, either in person or by attorney.

Upon application of Plaintiffs, it appearing to the satisfaction of the Court that the Defendants herein have each of them been duly served with process, and the legal time for appearing or answering having expired, and the default having been duly entered, and the Court having heard the testimony introduced on behalf of said Plaintiffs in support of their Complaint, and the cause having been submitted to the Court for its findings and decision, and the Court having duly inspected the law and the evidence, the Court finds that each and all of the material allegations and averments in Plaintiffs' Complaint are true, and that Plaintiffs are entitled to a decree of this Court quieting title to the mining claims hereinafter described.

RECEIVED  
B. L. M. AZ STATE OFFICE  
OCT 22 1979  
10:00 A.M.  
TUCSON, ARIZONA



1 NOW, THEREFORE, IT IS ORDERED, ADJUDGED and DECREED that  
2 the Plaintiffs, L. W. SMITH and JOHN ALLEN, have judgment as  
3 prayed for in their Complaint herein against the Defendants,  
4 and each and all of them; that all adverse claims of the  
5 Defendants, and each and all of them, and all persons claiming  
6 or to claim any right, title, estate or interest in the lode  
7 mining claims hereinafter described, or any part thereof, through  
8 said Defendants, be and they are hereby adjudged to be invalid  
9 and groundless; and that Plaintiffs be and they are hereby  
10 decreed and adjudged to be the true and lawful owners of said  
11 lode mining claims, and every part and parcel thereof, subject  
12 only to the paramount title of the United States of America,  
13 and that title thereto is adjudged to be quieted against all  
14 claims or pretensions of the Defendants, or any of them, who are  
15 hereby perpetually estopped from setting up any claim thereto  
16 or any part thereof. Said lode mining claims are situated in  
17 the Wallapai Mining District, Mohave County, State of Arizona,  
18 and are described as follows, to-wit:

19 ROADSIDE and ROADSIDE #1, lode mining  
20 claims located by JOHN ALLEN and L. W.  
21 SMITH upon open unappropriated mineral  
22 land of the United States of America,  
23 on September 1, 1974, location notices  
24 whereof were recorded in the County  
Recorder's office of Mohave County,  
Arizona, on September 10, 1974, in  
Book 237 of Official Records at Pages  
897-898 and 895-896, respectively.

25 IT IS FURTHER ORDERED, ADJUDGED and DECREED that the lode  
26 mining claims located by the Defendant, HELEN McCABE, as here-  
27 inafter described, be, and the same are hereby adjudged to be  
28 invalid and are not subsisting mining claims. Said pretended  
29 mining claims are situate in the Wallapai Mining District, Mohave  
30 County, Arizona, and are described as follows:

31  
32  
RECEIVED  
B. L. M. AZ STATE OFFICE  
OCT 22 1974  
10:00 A.M.  
PHOENIX, ARIZONA

MC  
87686

A MC 87686

1  
2  
3  
4  
5  
6  
7  
8  
9  
10  
11  
12  
13  
14  
15  
16  
17  
18  
19  
20  
21  
22  
23  
24  
25  
26  
27  
28  
29  
30  
31  
32

<u>NAME OF CLAIM</u>	<u>BOOK OF MINES</u>	<u>PAGE</u>
ATWATER KENT	3-M	226
ATWATER KENT #1	3-M	227

The foregoing form of judgment is hereby approved and settled and it is ordered and directed that the same be forthwith filed and entered by the Clerk.

DONE IN OPEN COURT this 1st day of April, 1975.

*Frank X. Gordon Jr.*  
Judge of said Superior Court

3 April 75

*Mary Jane Wilkerson*  
*Nell Stapp*


Microfilmed  
INDEXED INDEXED JUDGMENTS

FEE # PROOFED 75-8505 APR 3 75-9 30 AM

*Rel. P.O. Box 845*  
*Kingman by 86401*

Recorded at the request of L. Wallace City

Page 267 in Book 267 of  
Official Records in Mohave County, Arizona.  
Joan McCall County Recorder  
*[Signature]* Deputy



RECEIVED  
B. L. M. AZ STATE OFFICE

Recorded Book 14 of judgments  
Page 289-299  
*M. J. Wilkerson* Clerk  
By *[Signature]* Deputy

BOOK 287 DIST 210  
2 1975  
10:00 A.M.  
PHOENIX, ARIZONA



April 14, 1980

Mr. Lucien W. Smith  
2002 Devlin Avenue  
Kingman, Arizona 86401

Dear Mr. Smith:

This letter is to identify the serial numbers we have assigned to **your** mining claim location notices filed in this office on October 22, 1979.

<u>Serial Number</u>	<u>Name of Claim</u>
A MC 87686	Peacock
A MC 87687	Tryangle
A MC 87688	Rattle Snake
A MC 87689	Buckskin
A MC 87690	Roadside
A MC 87691	Roadside #1

Please refer to the claim names and the serial numbers in any future correspondence.

This will also acknowledge receipt of your Affidavit of Labor Performed and Improvements Made for the above claims for the year 1978-1979.

A photocopy of your recorded Affidavit of Labor Performed or Notice of Intent to Hold for the 1979-1980 assessment year should be filed in this office on or before December 30, 1980. To be acceptable, the affidavit must show the work done during the period noon September 1, 1979 to noon September 1, 1980. No fee is required.

Sincerely,

/s/ Robert L. Peterson

Robert L. Peterson  
Chief, Branch of Records  
and Data Management

Enclosure:  
Regulations 43 CFR 3833

BAhearn:eih



**NOTICE!!**

**These documents have been scanned!**

**Do not place un-scanned documents beneath this notice!**

**Do not remove this notice from this file!**

GPO Jacket No. 560-102  
Print Order 61549  
Rise Business Services, LLC  
Job=AZ15 9/11/2019



Box Number= AZ15237



Claim Begin-End: AMC087686-AMC087691

**3 Transfers**



AZ15237-5

AMC085037-AMC087712

# O'LEARY EATON, P.L.L.C.



WILLIAM J. O'LEARY, P.C.\*  
Attorney At Law  
[bill@olearyeaton.com](mailto:bill@olearyeaton.com)  
928-445-1856 ext. 105

\*A Professional Corporation

29140  
87686  
112738  
331685  
335422

March 23, 2016

Via Certified U.S. Mail

Amy Thrower  
Bureau of Land Management  
One North Central Avenue, Suite 800  
Phoenix, Arizona 85004-4427

Re: Our Client: JCR Mining Venture, LLC  
BLM Serial Numbers: 331685-331688, 335422-335423

Dear Ms. Thrower:

Responding to your March , 2016 correspondence (a copy of your correspondence is enclosed for your referenced) enclosed herewith is the revised Relinquishment of Interest In Mining Claims regarding the above referenced claims, and a copy of the Notice of Transfer of Unpatented Mining Claims to be recorded for the transfer of these claims from West Sedco Corporation to JCR Mining Venture, LLC. Please advise if you need anything else to process this transfer.

Very truly yours,

William J. O'Leary

RECEIVED  
BLM ARIZONA STATE OFFICE  
2016 APR -1 P 3:25  
ARIZONA

115 Grove Avenue  
Prescott, Arizona 86301  
Phone: (928) 445-1856  
Fax: (928) 445-1782



### RELINQUISHMENT OF INTEREST IN MINING CLAIMS

West Sedco Corporation, an Arizona corporation, acting through its undersigned and duly authorized President, Daniel C. Jacobs, hereby relinquishes all right, interest and title to following mining claims located in the County of Mohave, Arizona:

See Exhibit A attached hereto and made a part hereof.

This relinquishment is made solely for purposes of satisfying Bureau of Land Management ("BLM") requirements to permit the ownership of the mining claims listed on Exhibit A to be solely in the name of JCR Mining Venture, LLC an Arizona limited liability company.

IN WITNESS WHEREOF, executed on this 23 day of March, 2016.


x  
Daniel C. Jacobs  
West Sedco, Corporation  
By: Daniel C. Jacobs  
Its President

STATE OF ARIZONA        )  
  ) ss.  
County of Yavapai        )

ACKNOWLEDGED before me this 23 day of March, 2016 by Daniel C. Jacobs, personally appearing before me in his capacities noted above.

Brianne Barisade  
Notary Public

My commission expires: Jan 29 2018



RECEIVED  
BLM FIELD OFFICE  
2016 APR - 1 P 3:25

EXHIBIT A

Claim Name	BLM Serial/AMC Number
W.S. Marle #2	331685
W.S. Marle #3	331686
W.S. Marle #4	331687
W.S. Marle #8	331688
W.S. Marle #1	335422
W.S. Marle #9	335423

RECEIVED  
BLM / SERVICE OFFICE  
2016 APR -1 PM 3:25





# United States Department of the Interior



BUREAU OF LAND MANAGEMENT

Arizona State Office

One North Central Avenue, Suite 800

Phoenix, Arizona 85004-4427

[www.blm.gov/az/](http://www.blm.gov/az/)

**MAR 07 2016**

In Reply Refer To:

3800 (920) AT

AMC87686/AMC29140/AMC112738

CERTIFIED MAIL – RETURN RECEIPT REQUESTED No. 7014 0150 0000 5578 6160

## NOTICE

West Sedco, Inc.

PO Box 447

Congress, AZ 85332

:  
:  
:

This Decision Affects Those Claims  
Shown in the Block Below.

AMC87690	AMC87691	AMC29140	AMC112738
ROADSIDE	ROADSIDE #1	ROADSIDE #2	ROADSIDE #3

### Transfer(s) Not Processed

A conveyance document to transfer ownership of the mining claims listed above was received by the Bureau of Land Management (BLM), Arizona State Office. The transfer(s) of ownership cannot be processed for the following reason(s):

According to BLM records, the grantor on the conveyance document does not own the claims. The owners according to BLM records are the Tonto Mining & Mill, Inc., AMC87690 and AMC87691, and L W Smith, John Allen, and Hugh Alger, AMC29140 and AMC112738.

Please submit a corrected conveyance document or required documents within 30 days of your receipt of this notice. If the required information is not received within the 30-day timeframe, no further action will be taken, and the BLM will retain the non-refundable processing fees submitted.

If additional information is required, please contact Amy Thrower at 602-417-9334. Please include your AMC serial number(s) on all correspondence.

Rebecca Heick  
Deputy State Director  
Lands, Minerals, & Renewables

Enclosure

RECEIVED  
BLM - PHOENIX OFFICE  
2016 MAR -1 P 3:25

EXHIBIT A

Claim Name	BLM Serial/AMC Number
W.S. Marle #2	331685
W.S. Marle #3	331686
W.S. Marle #4	331687
W.S. Marle #8	331688
W.S. Marle #1	335422
W.S. Marle #9	335423
Roadside	87690
Roadside #1	87691
Roadside #2	29140
Roadside #3	112738

10

RECEIVED  
BLM OFFICE  
2016 APR -1 P 3:25

RECEIVED  
BLM OFFICE  
2016 JAN 13 P 2:55  
PHOENIX, ARIZONA



O'LEARY EATON, P.L.L.C.

AMC 331688  
AMC 335422



WILLIAM J. O'LEARY, P.C.\*  
Attorney At Law  
[bill@olearyeaton.com](mailto:bill@olearyeaton.com)  
928-445-1856 ext. 105

\*A Professional Corporation

January 11, 2016

Via Certified U.S. Mail


Amy Thrower  
Bureau of Land Management  
One North Central Avenue, Suite 800  
Phoenix, Arizona 85004-4427

Re: Our Client: JCR Mining Venture, LLC  
BLM Serial Numbers: 331685-331688, 335422-335423, 87690-87691, 29140, 112738

Dear Ms. Thrower:

Enclosed herewith is the Relinquishment of Interest In Mining Claims regarding the above referenced claims, and a copy of the recorded Notice of Transfer of Unpatented Mining Claims for the transfer of these claims from West Sedco Corporation to JCR Mining Venture, LLC. Also enclosed is a check in the amount of \$100.00 for the transfer fees. Please advise if you need anything else to process this transfer.

Very truly yours,

  
William J. O'Leary

ENTERED INTO COMPUTER

2/26/14 DJJ

115 Grove Avenue  
Prescott, Arizona 86301  
Phone: (928) 445-1856  
Fax: (928) 445-1782

RECEIVED  
BLM ARIZONA OFFICE  
2016 JAN 13 P 2:54  
PHOENIX, ARIZONA

7  
WHEN RECORDED, RETURN TO:

O'LEARY EATON, P.L.L.C.  
115 N. Grove Avenue  
Prescott, AZ 86301



**FEE# 2015055880**

OFFICIAL RECORDS  
OF MOHAVE COUNTY  
CAROL MEIER,  
COUNTY RECORDER



12/22/2015 10:49 AM Fee: \$10.00

PAGE: 1 of 2

---

**NOTICE OF TRANSFER OF  
UNPATENTED MINING CLAIMS**

---

RECEIVED  
CLERK OF SUPERIOR COURT  
2016 JAN 13 P 2:55  
PHOENIX, ARIZONA

NOTICE OF TRANSFER  
OF  
UNPATENTED MINING CLAIMS

Notice is hereby given of the transfer of the unpatented mining claims described herein by Transferor, West Sedco, Inc., P.O. Box 447, 26385 Nora Lane, Congress, Arizona 85332, to Transferee, JCR Mining Ventures, LLC, 26385 S. Nora Lane, Congress, Arizona 85332. Claims transferred:

Claim Name	BLM Serial/AMC Number
W.S. Marle #2	331685
W.S. Marle #3	331686
W.S. Marle #4	331687
W.S. Marle #8	331688
W.S. Marle #1	335422
W.S. Marle #9	335423
Roadside	87690
Roadside #1	87691
Roadside #2	29140
Roadside #3	112738

6  
not done  
4  
10

Acknowledged, accepted, and agreed to effective this 9<sup>th</sup> day of Dec., 2015 by:

Transferor:

Transferee:

By: Daniel Jacobs  
Daniel Jacobs, President  
West Sedco, Inc.

By: Dave Rogers  
Dave Rogers, Member  
JCR Mining Ventures, LLC


BLM RECEIVED  
OFFICE  
2016 JAN 13 P 2:55  
PHOENIX, ARIZONA

STATE OF ARIZONA )  
 ) ss.  
County of Yavapai )

The foregoing instrument was acknowledged before me this 9<sup>th</sup> day of December, 2015, by Daniel Jacobs.


Sharon R McComack  
Notary Public

STATE OF ARIZONA )  
 ) ss.  
County of Yavapai )

 SHARON R MCCOMACK  
NOTARY PUBLIC, ARIZONA  
YAVAPAI COUNTY  
My Commission Expires  
August 21, 2018

The foregoing instrument was acknowledged before me this 9<sup>th</sup> day of December, 2015, by Dave Rogers

Sharon R McComack  
Notary Public

 SHARON R MCCOMACK  
NOTARY PUBLIC, ARIZONA  
YAVAPAI COUNTY  
My Commission Expires  
August 21, 2018



**RELINQUISHMENT OF INTEREST IN MINING CLAIMS**

West Sedco Corporation, an Arizona corporation, acting through its undersigned and duly authorized President, Daniel C. Jacobs, hereby relinquishes all right, interest and title to following mining claims located in the County of Mohave, Arizona:

**See Exhibit A attached hereto and made a part hereof.**

This relinquishment is made solely for purposes of satisfying Bureau of Land Management ("BLM") requirements to permit the ownership of the mining claims listed on Exhibit A to be solely in the name of JCR Mining Venture, LLC an Arizona limited liability company.

IN WITNESS WHEREOF, executed on this 11<sup>th</sup> day of January, 2016.

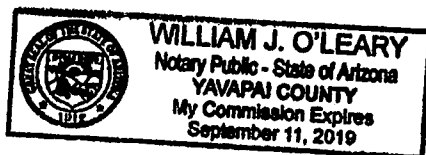
Daniel C. Jacobs  
West Sedco, Corporation  
By: Daniel C. Jacobs  
Its President

STATE OF ARIZONA        )  
  ) ss.  
County of Yavapai        )

ACKNOWLEDGED before me this 11<sup>th</sup> day of January, 2016 by Daniel C. Jacobs, personally appearing before me in his capacities noted above.

WJ  
Notary Public

My commission expires: Sept 11, 2019



RECEIVED  
BLM OFFICE  
2016 JAN 13 P 2:54  
PHOENIX, ARIZONA

**EXHIBIT A**

<b>Claim Name</b>	<b>BLM Serial/AMC Number</b>
W.S. Marle #2	331685
W.S. Marle #3	331686
W.S. Marle #4	331687
W.S. Marle #8	331688
W.S. Marle #1	335422
W.S. Marle #9	335423
Roadside	87690
Roadside #1	87691
Roadside #2	29140
Roadside #3	112738

10

RECEIVED  
CLAIMS SERVICE  
2016 JAN 13 P 2:55  
PHOENIX, ARIZONA

**United States Department of the Interior**  
**Bureau of Land Management**  
 LANDS/RECREATION & PLANNING  
 ONE N CENTRAL AVE  
 PHOENIX, AZ 85004 -2203  
 Phone: 602-417-9200

Receipt

No: 3474498

<b>Transaction #:</b> 3574569	
<b>Date of Transaction:</b> 01/14/2016	
CUSTOMER:	
OLEARY EATON PLLC 115 GROVE AVE PRESCOTT, AZ 86301-2909 US	

LINE #	QTY	DESCRIPTION	REMARKS	UNIT PRICE	TOTAL
1	1.00	LOCATABLE MINERALS / MINING CLAIMS- NOT NEW-UNADJUD, ONE AUTH NO. ONLY / MINING CLAIM MONEY RECEIVED CASES: AMC331685/\$100.00	RELINQ / TRF - 10	- n/a -	100.00
<b>TOTAL:</b>					<b>\$100.00</b>

PAYMENT INFORMATION			
1	AMOUNT:	100.00	POSTMARKED: 01/11/2016
	TYPE:	CHECK	RECEIVED: 01/13/2016
	CHECK NO:	3442	
	NAME:	OLEARY EATON PLLC 115 GROVE AVE PRESCOTT AZ 86301-2909 US	

REMARKS

This receipt was generated by the automated BLM Collections and Billing System and is a paper representation of a portion of the official electronic record contained therein.

**DEPARTMENT OF THE INTERIOR  
BUREAU OF LAND MANAGEMENT  
MINING CLAIMS**

**MC Customer Information - With Serial No. and Claim Name  
ACTIVE CLAIMS**

Admin State: AZ

Geo State: AZ

**WEST SEDCO INC  
PO BOX 437  
CONGRESS, AZ 85332-0437**

CUSTOMER ID: 77429

<u>Serial No.</u>	<u>Claim Name/Number</u>	<u>Lead Serial No.</u>	<u>Disposition</u>
AMC331685	W S MARLE #2	AMC331685	ACTIVE
AMC331686	W S MARLE #3	AMC331685	ACTIVE
AMC331687	W S MARLE #4	AMC331685	ACTIVE
AMC331688	W S MARLE #8	AMC331685	ACTIVE
AMC335422	W S MARLE #1	AMC335422	ACTIVE
AMC335423	W S MARLE #9	AMC335422	ACTIVE
AMC60025	BLACK METAL	AMC60025	ACTIVE
AMC60026	COPPER KING	AMC60025	ACTIVE
AMC60027	GOLD RESERVE	AMC60025	ACTIVE
AMC60028	GREEN LINNET	AMC60025	ACTIVE
AMC60029	MONTREAL	AMC60025	ACTIVE
AMC60030	NIWOT	AMC60025	ACTIVE
AMC60031	ORO FINO	AMC60025	ACTIVE
AMC60032	MONITOR	AMC60025	ACTIVE
AMC60033	MONITOR EXTENSION	AMC60025	ACTIVE
AMC60034	MONITOR #1	AMC60025	ACTIVE
AMC60035	MONITOR #3	AMC60025	ACTIVE
AMC60036	MONITOR #4	AMC60025	ACTIVE
AMC60037	MONITOR #5	AMC60025	ACTIVE
AMC60038	MONITOR #6	AMC60025	ACTIVE
AMC60039	MONITOR #7	AMC60025	ACTIVE
AMC60858	KING FRACTION	AMC60858	ACTIVE

Number of ACTIVE cases: 22



**DEPARTMENT OF THE INTERIOR  
BUREAU OF LAND MANAGEMENT  
MINING CLAIMS**

Run Date/Time: 01/25/2016 02:51 PM

(LIVE) Serial Register Page

Page 1 of 2

**01 05-10-1872;017STAT0091;30USC26,28,34**

**Case Type 384101: LODE CLAIM**

**Claim Name: ROADSIDE #1**

**Commodity :**

**Case Disposition: ACTIVE**

**Required Maintenance Fee: \$155.00**

**Total Acres  
20.660**

**Serial Number  
AMC87691  
Lead File Number  
AMC87686**

**Name & Address**

**Int Rel**

TONTO MINING & MILL INC PO BOX 925

TONTO BASIN, AZ 85553-0925

CLAIMANT

Mer	Twp	Rng	Sec	Quadrant	District/Field Office	County
14	022ON	018OW	012	SW	KINGMAN FO	MOHAVE
14	022ON	018OW	013	SE	KINGMAN FO	MOHAVE

Act Date	Code	Action	Action Remarks	Receipt Number
09/01/1974	403	LOCATION DATE		
10/22/1979	395	RECORDATION NOTICE RECD		
08/10/2015	782	MAINTENANCE FEE PAYMENT	2016;\$155	3363961
08/13/2014	782	MAINTENANCE FEE PAYMENT	2015;\$155	3101130
08/23/2013	682	MAINTENANCE FEE/\$140	2014;\$140	2864256
08/23/2012	682	MAINTENANCE FEE/\$140	2013;\$140	2638403
08/17/2011	682	MAINTENANCE FEE/\$140	2012	2407006
08/23/2010	682	MAINTENANCE FEE/\$140	2011	2197047
08/06/2009	682	MAINTENANCE FEE/\$140	2010	1973192
08/05/2008	582	MAINTENANCE FEE/\$125	2009	1754365
08/17/2007	582	MAINTENANCE FEE/\$125	2008	1546730
08/23/2006	582	MAINTENANCE FEE/\$125	2007	1342154
08/16/2005	582	MAINTENANCE FEE/\$125	2006	1130134
08/24/2004	582	MAINTENANCE FEE/\$125	2005	936316
08/20/2003	482	MAINTENANCE FEE/\$100	2004	734296
08/28/2002	482	MAINTENANCE FEE/\$100	2003	550157
08/29/2001	482	MAINTENANCE FEE/\$100	2002	368317
08/09/2000	482	MAINTENANCE FEE/\$100	2001	165525
07/30/1999	482	MAINTENANCE FEE/\$100	2000	
08/04/1998	482	MAINTENANCE FEE/\$100	1999	
08/22/1997	482	MAINTENANCE FEE/\$100	1998	
08/29/1996	482	MAINTENANCE FEE/\$100	1997	
08/21/1995	482	MAINTENANCE FEE/\$100	1996	
08/25/1994	482	MAINTENANCE FEE/\$100	1995	
08/27/1993	482	MAINTENANCE FEE/\$100	1994	
08/27/1993	482	MAINTENANCE FEE/\$100	1993;RECEIPT 2044782	
12/04/1992	480	EVID OF ASSMT FILED	1992	

**NO WARRANTY IS MADE BY BLM  
FOR USE OF THE DATA FOR  
PURPOSES NOT INTENDED BY BLM**

DEPARTMENT OF THE INTERIOR  
BUREAU OF LAND MANAGEMENT  
MINING CLAIMS

Run Date/Time: 01/25/2016 02:50 PM

(LIVE) Serial Register Page

Page 2 of 2

---

12/31/2012	488	ASSMT DOC RECEIVED	481;2012	2718298
07/30/1999	113	ADDITIONAL INFO RECEIVED	RECEIPT 2480542	
08/04/1998	113	ADDITIONAL INFO RECEIVED	RECEIPT 2389160	
08/22/1997	113	ADDITIONAL INFO RECEIVED	RECEIPT 2372491	
03/09/1988	669	LAND STATUS CHECKED		
10/22/1979	500	MAP IN LEAD FILE	87686	
10/22/1979	501	ACCT ADV IN LEAD FILE	87686	
09/10/1974	404	COUNTY RECORDATION	0;237;897	

Line Nr Remarks

---

**DEPARTMENT OF THE INTERIOR  
BUREAU OF LAND MANAGEMENT  
MINING CLAIMS**

Run Date/Time: 01/25/2016 02:50 PM

**(LIVE) Serial Register Page**

Page 1 of 2

**01 05-10-1872;017STAT0091;30USC26,28,34**  
**Case Type 384101: LODE CLAIM**  
**Claim Name: ROADSIDE**  
**Commodity :**  
**Case Disposition: ACTIVE**  
**Required Maintenance Fee: \$155.00**

**Total Acres**  
**20.660**

**Serial Number**  
**AMC87690**  
**Lead File Number**  
**AMC87686**

**Name & Address**

**Int Rel**

TONTO MINING & MILL INC PO BOX 925

TONTO BASIN, AZ 85553-0925

CLAIMANT

Mer Twp	Rng	Sec	Quadrant	District/Field Office	County	
14	0220N	0180W	013	NE,SE	KINGMAN FO	MOHAVE

Act Date	Code	Action	Action Remarks	Receipt Number
09/01/1974	403	LOCATION DATE		
10/22/1979	395	RECORDATION NOTICE RECD		
08/10/2015	782	MAINTENANCE FEE PAYMENT	2016;\$155	3363961
08/13/2014	782	MAINTENANCE FEE PAYMENT	2015;\$155	3101130
08/23/2013	682	MAINTENANCE FEE/\$140	2014;\$140	2864256
08/23/2012	682	MAINTENANCE FEE/\$140	2013;\$140	2638403
08/17/2011	682	MAINTENANCE FEE/\$140	2012	2407006
08/23/2010	682	MAINTENANCE FEE/\$140	2011	2197047
08/06/2009	682	MAINTENANCE FEE/\$140	2010	1973192
08/05/2008	582	MAINTENANCE FEE/\$125	2009	1754365
08/17/2007	582	MAINTENANCE FEE/\$125	2008	1546730
08/23/2006	582	MAINTENANCE FEE/\$125	2007	1342154
08/16/2005	582	MAINTENANCE FEE/\$125	2006	1130134
08/24/2004	582	MAINTENANCE FEE/\$125	2005	936316
08/20/2003	482	MAINTENANCE FEE/\$100	2004	734296
08/28/2002	482	MAINTENANCE FEE/\$100	2003	550157
08/29/2001	482	MAINTENANCE FEE/\$100	2002	368317
08/09/2000	482	MAINTENANCE FEE/\$100	2001	165525
07/30/1999	482	MAINTENANCE FEE/\$100	2000	
08/04/1998	482	MAINTENANCE FEE/\$100	1999	
08/22/1997	482	MAINTENANCE FEE/\$100	1998	2372491
08/29/1996	482	MAINTENANCE FEE/\$100	1997	2263639
08/21/1995	482	MAINTENANCE FEE/\$100	1996	2147694
08/25/1994	482	MAINTENANCE FEE/\$100	1995	
08/27/1993	482	MAINTENANCE FEE/\$100	1994	
08/27/1993	482	MAINTENANCE FEE/\$100	1993;RECEIPT 2044782	
12/04/1992	480	EVID OF ASSMT FILED	1992	

**NO WARRANTY IS MADE BY BLM  
FOR USE OF THE DATA FOR  
PURPOSES NOT INTENDED BY BLM**

DEPARTMENT OF THE INTERIOR  
BUREAU OF LAND MANAGEMENT  
MINING CLAIMS

Run Date/Time: 01/25/2016 02:51 PM

(LIVE) Serial Register Page

Page 2 of 2

12/31/2012	488	ASSMT DOC RECEIVED	481;2012	2718298
07/30/1999	113	ADDITIONAL INFO RECEIVED	RECEIPT 2480542	
08/04/1998	113	ADDITIONAL INFO RECEIVED	RECEIPT 2389160	
08/22/1997	113	ADDITIONAL INFO RECEIVED	RECEIPT 2372491	
08/29/1996	113	ADDITIONAL INFO RECEIVED	RECEIPT 2263639	
08/21/1995	113	ADDITIONAL INFO RECEIVED	RECEIPT 2147694	
08/25/1994	113	ADDITIONAL INFO RECEIVED	RECEIPT 2024588	
03/09/1988	669	LAND STATUS CHECKED		
10/22/1979	500	MAP IN LEAD FILE	87686	
10/22/1979	501	ACCT ADV IN LEAD FILE	87686	
09/10/1974	404	COUNTY RECORDATION	0;237;895	

Line Nr Remarks

NO WARRANTY IS MADE BY BLM  
FOR USE OF THE DATA FOR  
PURPOSES NOT INTENDED BY BLM

**DEPARTMENT OF THE INTERIOR  
BUREAU OF LAND MANAGEMENT  
MINING CLAIMS**

Run Date/Time: 01/25/2016 02:49 PM

**(LIVE) Serial Register Page**

Page 1 of 2

**01 05-10-1872;017STAT0091;30USC26,28,34**

**Case Type 384101: LODE CLAIM**

**Claim Name: ROADSIDE NO 2**

**Commodity :**

**Case Disposition: ACTIVE**

**Required Maintenance Fee: \$155.00**

**Total Acres**

**20.660**

**Serial Number**

**AMC29140**

**Lead File Number**

**AMC29140**

**Name & Address**

**Int Rel**

SMITH L W	2002 E DEVLIN AVE	KINGMAN, AZ 86409-1967	CLAIMANT
ALLEN JOHN	2002 E DEVLIN AVE	KINGMAN, AZ 86409-1967	CLAIMANT
ALGER HUGH	2002 E DEVLIN AVE	KINGMAN, AZ 86409-1967	CLAIMANT

<b>Mer Twp</b>	<b>Rng</b>	<b>Sec</b>	<b>Quadrant</b>	<b>District/Field Office</b>	<b>County</b>
14	0220N	0180W	013 SE	KINGMAN FO	MOHAVE

<b>Act Date</b>	<b>Code</b>	<b>Action</b>	<b>Action Remarks</b>	<b>Receipt Number</b>
08/26/1978	403	LOCATION DATE		
11/21/1978	395	RECORDATION NOTICE RECD		
08/10/2015	782	MAINTENANCE FEE PAYMENT	2016;\$155	3363961
08/13/2014	782	MAINTENANCE FEE PAYMENT	2015;\$155	3101130
08/23/2013	682	MAINTENANCE FEE/\$140	2014;\$140	2864256
08/23/2012	682	MAINTENANCE FEE/\$140	2013;\$140	2638403
08/17/2011	682	MAINTENANCE FEE/\$140	2012	2407006
08/23/2010	682	MAINTENANCE FEE/\$140	2011	2197047
08/06/2009	682	MAINTENANCE FEE/\$140	2010	1973192
08/05/2008	582	MAINTENANCE FEE/\$125	2009	1754365
08/17/2007	582	MAINTENANCE FEE/\$125	2008	1546730
08/23/2006	582	MAINTENANCE FEE/\$125	2007	1342154
08/16/2005	582	MAINTENANCE FEE/\$125	2006	1130134
08/24/2004	582	MAINTENANCE FEE/\$125	2005	936316
08/20/2003	482	MAINTENANCE FEE/\$100	2004	734296
08/28/2002	482	MAINTENANCE FEE/\$100	2003	550157
08/29/2001	482	MAINTENANCE FEE/\$100	2002	368317
08/09/2000	482	MAINTENANCE FEE/\$100	2001	165525
07/30/1999	482	MAINTENANCE FEE/\$100	2000	
08/04/1998	482	MAINTENANCE FEE/\$100	1999	
08/22/1997	482	MAINTENANCE FEE/\$100	1998	
08/29/1996	482	MAINTENANCE FEE/\$100	1997	
08/21/1995	482	MAINTENANCE FEE/\$100	1996	
08/25/1994	482	MAINTENANCE FEE/\$100	1995	
08/27/1993	482	MAINTENANCE FEE/\$100	1994	
08/27/1993	482	MAINTENANCE FEE/\$100	1993;RECEIPT 2044782	
12/04/1992	480	EVID OF ASSMT FILED	1992	

**NO WARRANTY IS MADE BY BLM  
FOR USE OF THE DATA FOR  
PURPOSES NOT INTENDED BY BLM**



DEPARTMENT OF THE INTERIOR  
BUREAU OF LAND MANAGEMENT  
MINING CLAIMS

Run Date/Time: 01/25/2016 02:49 PM

(LIVE) Serial Register Page

Page 2 of 2

12/31/2012	488	ASSMT DOC RECEIVED	481;2012	2718298
07/30/1999	113	ADDITIONAL INFO RECEIVED	RECEIPT 2480542	
08/04/1998	113	ADDITIONAL INFO RECEIVED	RECEIPT 2389160	
08/22/1997	113	ADDITIONAL INFO RECEIVED	RECEIPT 2372491	
08/29/1996	113	ADDITIONAL INFO RECEIVED	RECEIPT 2263639	
08/21/1995	113	ADDITIONAL INFO RECEIVED	RECEIPT 2147694	
08/25/1994	113	ADDITIONAL INFO RECEIVED	RECEIPT 2024588	
03/09/1988	669	LAND STATUS CHECKED		
11/21/1978	501	ACCT ADV IN LEAD FILE	29140	
08/30/1978	404	COUNTY RECORDATION	78-25590;487;778	

Line Nr Remarks

---

NO WARRANTY IS MADE BY BLM  
FOR USE OF THE DATA FOR  
PURPOSES NOT INTENDED BY BLM

**DEPARTMENT OF THE INTERIOR  
BUREAU OF LAND MANAGEMENT  
MINING CLAIMS**

Run Date/Time: 01/25/2016 02:52 PM

**(LIVE) Serial Register Page**

Page 1 of 2

**01 05-10-1872;017STAT0091;30USC26,28,34**

**Case Type 384101: LODE CLAIM**

**Claim Name: ROADSIDE NO 3**

**Commodity :**

**Case Disposition: ACTIVE**

**Required Maintenance Fee: \$155.00**

**Total Acres**

**20.660**

**Serial Number**

**AMC112738**

**Lead File Number**

**AMC112738**

**Name & Address**

**Int Rel**

SMITH L W	2002 E DEVLIN AVE	KINGMAN, AZ 86409-1967	CLAIMANT
ALLEN JOHN	2002 E DEVLIN AVE	KINGMAN, AZ 86409-1967	CLAIMANT
ALGER HUGH	2002 E DEVLIN AVE	KINGMAN, AZ 86409-1967	CLAIMANT

Mer Twp	Rng	Sec	Quadrant	District/Field Office	County
14	0220N	0170W	018	SW	KINGMAN FO
14	0220N	0180W	013	SE	KINGMAN FO

MOHAVE  
MOHAVE

Act Date	Code	Action	Action Remarks	Receipt Number
07/20/1980	403	LOCATION DATE		
10/20/1980	395	RECORDATION NOTICE RECD		
08/10/2015	782	MAINTENANCE FEE PAYMENT	2016;\$155	3363961
08/13/2014	782	MAINTENANCE FEE PAYMENT	2015;\$155	3101130
08/23/2013	682	MAINTENANCE FEE/\$140	2014;\$140	2864256
08/23/2012	682	MAINTENANCE FEE/\$140	2013;\$140	2638403
08/17/2011	682	MAINTENANCE FEE/\$140	2012	2407006
08/23/2010	682	MAINTENANCE FEE/\$140	2011	2197047
08/06/2009	682	MAINTENANCE FEE/\$140	2010	1973192
08/05/2008	582	MAINTENANCE FEE/\$125	2009	1754365
08/17/2007	582	MAINTENANCE FEE/\$125	2008	1546730
08/23/2006	582	MAINTENANCE FEE/\$125	2007	1342154
08/16/2005	582	MAINTENANCE FEE/\$125	2006	1130134
08/24/2004	582	MAINTENANCE FEE/\$125	2005	936316
08/20/2003	482	MAINTENANCE FEE/\$100	2004	734296
08/28/2002	482	MAINTENANCE FEE/\$100	2003	550157
08/29/2001	482	MAINTENANCE FEE/\$100	2002	368317
08/09/2000	482	MAINTENANCE FEE/\$100	2001	165525
07/30/1999	482	MAINTENANCE FEE/\$100	2000	
08/04/1998	482	MAINTENANCE FEE/\$100	1999	
08/22/1997	482	MAINTENANCE FEE/\$100	1998	
08/29/1996	482	MAINTENANCE FEE/\$100	1997	
08/21/1995	482	MAINTENANCE FEE/\$100	1996	
08/25/1994	482	MAINTENANCE FEE/\$100	1995	
08/27/1993	482	MAINTENANCE FEE/\$100	1994	
08/27/1993	482	MAINTENANCE FEE/\$100	1993;RECEIPT 2044782	
12/04/1992	480	EVID OF ASSMT FILED	1992	

**NO WARRANTY IS MADE BY BLM  
FOR USE OF THE DATA FOR  
PURPOSES NOT INTENDED BY BLM**

DEPARTMENT OF THE INTERIOR  
BUREAU OF LAND MANAGEMENT  
MINING CLAIMS

Run Date/Time: 01/25/2016 02:52 PM

(LIVE) Serial Register Page

Page 2 of 2

12/31/2012	488	ASSMT DOC RECEIVED	481;2012	2718298
07/30/1999	113	ADDITIONAL INFO RECEIVED	RECEIPT 2480542	
08/04/1998	113	ADDITIONAL INFO RECEIVED	RECEIPT 2389160	
08/22/1997	113	ADDITIONAL INFO RECEIVED	RECEIPT 2372491	
08/29/1996	113	ADDITIONAL INFO RECEIVED	RECEIPT 2263639	
08/21/1995	113	ADDITIONAL INFO RECEIVED	RECEIPT 2147694	
08/25/1994	113	ADDITIONAL INFO RECEIVED	RECEIPT 2024588	
03/09/1988	669	LAND STATUS CHECKED		
01/20/1981	635	AMENDED LOCATION FILED	0;694;196	
10/20/1980	501	ACCT ADV IN LEAD FILE	112738	
09/26/1980	404	COUNTY RECORDATION	0;660;672-673	


Line Nr Remarks

---



115 GROVE AVE.  
PRESCOTT AZ 86301

**CERTIFIED MAIL**



7015 1520 0001 5906 9405

PHOENIX  
AZ 852  
30 MAR '16  
PM 4 L



**\$4.155**  
US POSTAGE  
FIRST-CLASS  
FROM 86301  
MAR 29 2016  
stamps.com




0625010815334

RECEIVED  
SUN APR 10 2016

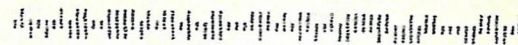
2016 APR -1 P 3:25

PHOENIX ARIZONA



Amy Thrower  
Bureau of Land Management  
1 North Central Avenue, Ste. 800  
Phoenix AZ 85004-4427

85004442700






**CERTIFIED MAIL**



115 GROVE AVE.  
PRESCOTT AZ 86301



CERTIFIED  
AZ 852  
11 JAN '16  
PH 6 L



\$4.155  
US POSTAGE  
FIRST-CLASS  
FROM 86301  
JAN 11 2016  
stamps.com

08/S008153334

RECEIVED  
LM AT POST OFFICE 7015 1520 0001 5906 8415


2016 JAN 13 P 2:50

PHOENIX, ARIZONA



Amy Thrower  
Bureau of Land Management  
1 North Central Avenue, Ste. 800  
Phoenix AZ 85004-4427

85004442700





STATE OF ARIZONA, } I hereby certify that the within instrument was filed and recorded  
 County of MOHAVE } ss. OCT 28 1975-12 20 PM, 19 at M.  
 IN BOOK 298 of OFFICIAL RECORDS Pages 665-666  
 at the request of Mrs. Smith

Fee No.:  
 75-26419

Indexed:

Compared:

Photostated:

Fee: \$ 2.00

I.R.S.: \$

When recorded mail to:

John Skovilton & Milling  
 911 Santa Fe  
 Santa Fe, N.M. 87503

Witness my hand and official seal.

JOAN McCALL

County Recorder

By Lawrence Lane  
 Deputy Recorder

## Quit-Claim Deed

For the consideration of Ten Dollars, and other valuable considerations, I or we, LUCIAN W. SMITH and EDNA L. SMITH, his wife; LEONARD HUGH ALGER and BETH ALGER, his wife; and JOHN M. ALLEN, a single man,

hereby quit-claim to

TONTO MINING AND MILLING COMPANY, INC., an Arizona corporation, an undivided one-half interest in and to

all right, title, or interest in the following real property situated in Mohave County, Arizona:

The following unpatented lode mining claims situate in the Wallapai Mining District, Mohave County, Arizona the location notices of which are recorded in the following books and pages of the records of the County Recorder of Mohave County, Arizona:

NAME OF CLAIM	BOOK OF RECORD	PAGE
Roadside	237	897
Roadside #1	237	895

Lucian W. Smith  
 Lucian W. Smith

Edna L. Smith  
 Edna L. Smith

Dated this 15 day of October, 19 75

Leonard Hugh Alger  
 Leonard Hugh Alger

Beth Alger  
 Beth Alger

John M. Allen  
 John M. Allen

STATE OF ARIZONA }  
 County of } ss.

This instrument was acknowledged before me this  
 day of October 22, 19 75, by

Lucian W. Smith, Edna L. Smith, Leonard Hugh Alger and John M. Allen.

OCT 22 1975

10:00 A.M.

My commission will expire

BOOK 298 PAGE 665

PHOENIX, ARIZONA

Notary Public.

MHC 87686

Part: John Allen  
2002 Denlow  
Kingman, Az 86401

# Quit Claim Deed

THIS INDENTURE, made the 23 day of September in the year of Our Lord  
One Thousand Nine Hundred 75 between L. W. Smith  
and John Allen

part 1.4.5, of the first part, and  
Leonard H. Alger

part 4, of the second part.  
WITNESSETH, That the part 1.2 of the first part, in consideration of \$100.00

lawful money of the United States of America, paid by the part 4 of the second part, do remise, release  
and quit claim unto the part 4 of the second part, heirs and assigns forever, all of the following  
described property, situate, lying and being in Mohave County, State of Arizona,  
and being described, particularly, as follows:

The parties of the first part  
relinquish one third ( $\frac{1}{3}$ ) interest  
in claims known as Roadside and  
Roadside No one  
Recorded in Mohave County Recorder's  
Office in Book 237 of Official records  
at Pages 897-898 and 895-896,  
respectively.

TO HAVE AND TO HOLD the premises herein granted unto the part 4 of the second part  
heirs and assigns forever.

IN WITNESS WHEREOF, the parties of the first part have hereunto placed their hands, on the day and year  
first above written.


STATE OF ARIZONA, }  
County of Mohave } ss. L. W. Smith  
John Allen

RECEIVED  
B. L. M. AZ STATE OFFICE  
OCT 22 1975  
10:00 A.M.  
PHOENIX, ARIZONA

The above and foregoing Quit Claim Deed acknowledged before me this 25 day of Sept, 1975

My Commission Expires Jan. 9, 1977  
Notary Public in and for the County of Mohave,  
State of Arizona

A MC 07686



# Quit-Claim Deed

A MC 87686

THIS INDENTURE, Made the 11th day of December, 1968, between Thomas P. Richards and Harold F. Mason

Grantors and Don Wolcher, J. M. Smith and Dan Harper Grantees

WITNESSETH: That the said grantors, for and in consideration of the sum of Two Hundred DOLLARS to them in hand paid by the said grantees, the receipt whereof is hereby confessed and acknowledged, have, released and quit-claimed, and by these presents does release and quit-claim unto the said grantees, and to their heirs and assigns forever, all the right, title, interest, claim and demand which the said grantors have; in and to the following described property situated in the County of Coconino, and State of Arizona, to-wit:

The Buckskin Placer mining claim located in Bear Canyon Mining District. The location notice of which is recorded in Book 6 of mines at page 319, records of Coconino County, Arizona.

TO HAVE AND TO HOLD the same together with all the appurtenances thereunto belonging, to the grantees Their heirs and assigns forever.

IN WITNESS WHEREOF, the said grantors have hereunto set their hands the day and year first above written.

RECEIVED  
B. L. M. AZ STATE OFFICE  
OCT 22 1979  
10:00 A.M.  
PHOENIX, ARIZONA

Thomas P. Richards  
Harold F. Mason

STATE OF ARIZONA, } I hereby certify that the within instrument was filed and recorded  
 County of MOHAVE } ss. OCT 28 1975 - 12:20 PM  
 Fee No.: 75-26419  
 IN BOOK 298 of OFFICIAL RECORDS Pages 665-666  
 at the request of Mrs. Smith  
 Indexed:  
 Compared:  
 Photostated:  
 Fee: \$ 2.00  
 I.R.S.: \$

When recorded mail to:  
 Jack Hamilton & Milling  
 911 Santa Fe Mining  
 Santa Fe, N.M.  
 85353

Witness my hand and official seal.  
 JOAN McCALL  
 County Recorder  
 By Clarence Law  
 Deputy Recorder

### Quit-Claim Deed

For the consideration of Ten Dollars, and other valuable considerations, I or we, LUCIAN W. SMITH and EDNA L. SMITH, his wife; LEONARD HUGH ALGER and BETH ALGER, his wife; and JOHN M. ALLEN, a single man, ..

hereby quit-claim to TONTO MINING AND MILLING COMPANY, INC., an Arizona corporation, an undivided one-half interest in and to

all right, title, or interest in the following real property situated in Mohave County, Arizona:  
 The following unpatented lode mining claims situate in the Wallapai Mining District, Mohave County, Arizona the location notices of which are recorded in the following books and pages of the records of the County Recorder of Mohave County, Arizona:

NAME OF CLAIM	BOOK OF RECORD	PAGE
Roadside	237	897
Roadside #1	237	895

Lucian W. Smith  
 Lucian W. Smith  
Edna L. Smith  
 Edna L. Smith  
Leonard Hugh Alger  
 Leonard Hugh Alger  
Beth Alger  
 Beth Alger  
John M. Allen  
 John M. Allen

Dated this 15 day of October, 19 75

STATE OF ARIZONA } This instrument was acknowledged before me this  
 County of \_\_\_\_\_ } ss. day of October 19 75, by  
 Lucian W. Smith, Edna L. Smith, Leonard Hugh Alger and  
 John M. Allen.

A MC 87690

John Allen  
2002 Denlow  
Kingman, Az 86401

# Quit Claim Deed

THIS INDENTURE, made the 23 day of September in the year of Our Lord  
One Thousand Nine Hundred 75 between L. W. Smith  
and John Allen

part 1, 2, 3, of the first part, and  
Leard H. Alger

part 4, of the second part.  
WITNESSETH, That the parties of the first part, in consideration of \$100.00

lawful money of the United States of America, paid by the party of the second part, do remise, release  
and quit claim unto the party of the second part, heirs and assigns forever, all of the following  
described property, situate, lying and being in Mohave County, State of Arizona,  
and being described, particularly, as follows:

The parties of the first part  
relinquish one third ( $\frac{1}{3}$ ) interest  
in claims known as Roadside and  
Roadside No One  
Recorded in Mohave County Recorder's  
Office in Book 237 of Official records  
at Pages 897-898 and 895-896,  
Respectively.


TO HAVE AND TO HOLD the premises herein granted unto the party of the second part,  
heirs and assigns forever.

IN WITNESS WHEREOF, the parties of the first part have hereunto placed their hands, on the day and year  
first above written.

STATE OF ARIZONA, ss. OCT 22 1975  
County of Mohave  
L. W. Smith  
John Allen


The above and foregoing Quit Claim Deed acknowledged before me this 25 day of Sept, 1975

My commission expires Jan. 9, 1977  
John McIsaac  
Notary Public in and for the County of Mohave,  
State of Arizona



A MC  
87690

A MC 87686



Scale 1' = 1000'

RECEIVED  
B. L. M. AZ STATE OFFICE

OCT 22 1979

10:00 A.M.  
PHOENIX, ARIZONA



**NOTICE!!**

**These documents have been scanned!**

**Do not place un-scanned documents beneath this notice!**

**Do not remove this notice from this file!**

GPO Jacket No. 560-102  
Print Order 61549  
Rise Business Services, LLC  
Job=AZ15 9/11/2019



Box Number= AZ15237



Claim Begin-End: AMC087686-AMC087691

**4 Annual Filings**



AZ15237-5

AMC085037-AMC087712

# JCR MINING VENTURES, LLC.

P.O. Box 447

Congress, Az.  
85332

Phone 928-427-3844

60025

60858

331685

335422

87686

29140

112738

Bureau of Land Management  
One North Central Ave.  
Suite 800  
Phoenix, Az. 85004-4427

Sirs:

Please find enclosed a chk. in the amt.  
of \$4,030.00 To cover the Annual Maintenance  
Fee payment for these two sets of claims

JCR Mining Ventures, LLC - 22 \* \$155.00 = 3410.00

Roadside Claims \_\_\_\_\_ 4 \* \$155.00 = 620.00

Total \_\_\_\_\_ \$4,030.00

ENTERED  
AUG 27 2018  
BY: RAM

PHOENIX, ARIZONA

2018 AUG 23 A 10: 15

RECEIVED  
BLM AZ STATE OFFICE

Thank You,

*Don Jacobs*

Don Jacobs, Agent  
Box 447

Congress, Az. 85332

928-427-3844



When Recorded mail to:

Name: JCR Mining Ventures, LLC

Address: Box-447

City/State/Zip: CONGRESS, AZ 85332

BLM

Date

Stamp

Unpatented Mining Claims

Claim Name	BLM Listed Claimant	AMC Number
Black Metal	JCR Mining Ventures, LLC	60025
Copper King	JCR Mining Ventures, LLC	60026
Gold Reserve	JCR Mining Ventures, LLC	60027
Green Linnet	JCR Mining Ventures, LLC	60028
Montreal	JCR Mining Ventures, LLC	60029
Niwot	JCR Mining Ventures, LLC	60030
Oro Fino	JCR Mining Ventures, LLC	60031
Monitor	JCR Mining Ventures, LLC	60032
Monitor Extension	JCR Mining Ventures, LLC	60033
Monitor No. 1	JCR Mining Ventures, LLC	60034
Monitor No. 3	JCR Mining Ventures, LLC	60035
Monitor No. 4	JCR Mining Ventures, LLC	60036
Monitor No. 5	JCR Mining Ventures, LLC	60037
Monitor No. 6	JCR Mining Ventures, LLC	60038
Monitor No. 7	JCR Mining Ventures, LLC	60039
King Fraction	JCR Mining Ventures, LLC	60858
W.S. Marle #2	JCR Mining Ventures, LLC	331685
W.S. Marle #3	JCR Mining Ventures, LLC	331686
W.S. Marle #4	JCR Mining Ventures, LLC	331687
W.S. Marle #8	JCR Mining Ventures, LLC	331688
W.S. Marle #1	JCR Mining Ventures, LLC	335422
W.S. Marle #9	JCR Mining Ventures, LLC	335423

PHOENIX, ARIZONA

2018 AUG 23 A 10:15

All claims located within Sections 5, 6, 8 and 31, Townships 22 and 23 North, Range 17 West, Gila and Salt River Base and Meridian, Mohave County, Arizona.

No of Claims: 22 x \$ 155  
 Check No: 2481 Init: ER  
 Receipt No: 4242513  
 FOR BLM USE ONLY

**MAINTENANCE FEE PAYMENT**

Claimant Name: JCR Mining Ventures, LLC  
 Address: P.O. Box 447  
 City: Congress State: AZ Zip: 85332  
 Telephone: 928-427-3844  
 E-mail address: \_\_\_\_\_  
 Signature: Jim Jocal, Agent

Check here if this is a change of address.

RECEIVED  
 BLM AZ STATE OFFICE  
 PHOENIX, ARIZONA  
 2010 AUG 23 A 10:15  
 BLM  
 Date  
 Stamp

LINE NO.	AMC NUMBER	CLAIM/SITE NAME	COUNTY RECORDER DATA (If available)	TWP	RNG	SEC
1	87690	Roadside	237 - Pg. 879	22N	18W	13
2	87691	Roadside #1	237 - Pg. 895	22N	18W	13
3	29140	Roadside # 2	487 - Pg. 778	22N	18W	13
4	112738	Roadside # 3	662 - Pg. 856	22N	17W	12/13
5						
6						
7						
8						
9						
10						

List additional claims on Form MCF114.

Bureau of Land Management  
 Arizona State Office  
 www.blm.gov/az/

No. of Claims: 4 x \$140 = 555  
 Check No: 248 Init. EC  
 Receipt No.: 4242513  
 For BLM Use Only

Form: MCF112  
 Revised July 2009

**United States Department of the Interior**  
**Bureau of Land Management**  
 DIV OF LANDS, MINRLS & ENERGY  
 ONE N CENTRAL AVE  
 PHOENIX, AZ 85004 -4427  
 Phone: 602-417-9200

Receipt

No: 4242513

<b>Transaction #:</b> 4357942	
<b>Date of Transaction:</b> 08/23/2018	
CUSTOMER:	
JCR MINING VENTURES LLC PO BOX 447 CONGRESS, AZ 85332-0447 US	

LINE #	QTY	DESCRIPTION	REMARKS	UNIT PRICE	TOTAL
1	1.00	LOCATABLE MINERALS / MINING CLAIMS- NOT NEW-UNADJUD, ONE AUTH NO. ONLY / MINING CLAIM MONEY RECEIVED <b>CASES: AMC60025/\$4030.00</b>	2019 MAINT (26)	- n/a -	4030.00
<b>TOTAL:</b>					<b>\$4,030.00</b>

PAYMENT INFORMATION			
1	AMOUNT:	4030.00	POSTMARKED: N/A
	TYPE:	CHECK	RECEIVED: 08/23/2018
	CHECK NO:	2481	
	NAME:	ROGERS, DAVID B 118 CARPENTER RD CASTLE ROCK WA 98611 US	

REMARKS

This receipt was generated by the automated BLM Collections and Billing System and is a paper representation of a portion of the official electronic record contained therein.

Bureau of Land Management  
One North Central Ave.  
Suite 800  
Phoenix, Az 85004-2203

Ref. Annual Maintenance Fee  
Whom ever;

87686  
29140  
112738  
60025  
60858  
331685  
335422

Enclosed please find a check in  
the amt. of \$4030.00 To cover the annual  
maintenance fee pmt. for the enclosed two  
sets of Mining claims.

Goldconda Claims - 22 x \$155.00 = \$3410.00

Roadside Claims - 4 x \$155.00 = \$620.00

Total \$4030.00

Phone 928-427-3844

Thank You,  
Dan Jacob  
Box 447  
Congress, Az.  
85332

PHOENIX, ARIZONA

2017 AUG 11 P 1:39

RECEIVED  
BLM AZ STATE OFFICE



**MAINTENANCE FEE PAYMENT**

Claimant Name: Don Jacobs, Agent  
 Address: Box 447  
 City: Congress State: Az Zip: 85332  
 Telephone: 928-427-3844  
 E-mail address: \_\_\_\_\_  
 Signature: Don Jacobs  
 Check here if this is a change of address.

RECEIVED  
 BLM AZ STATE OFFICE  
 PHOENIX, ARIZONA  
 2011 AUG 11 P 1:38  
 BLM  
 Date  
 Stamp

LINE NO.	AMC NUMBER	CLAIM/SITE NAME	COUNTY RECORDER DATA (If available)	TWP	RNG	SEC
1	87690	Roadside	Book-237-Pg.897	22N	18W	13
2	87691	Roadside No.1	" " 895	"	"	"
3	29140	Roadside No.2	" 487 " 778	"	"	"
4	112738	Roadside No.3	" 662 " 856	"	"	"
5		* Roadside No.3 - Partially in		"	17W	18
6						
7						
8						
9						
10						

List additional claims on Form MCF114.

Bureau of Land Management  
 Arizona State Office  
[www.blm.gov/az/](http://www.blm.gov/az/)

No. of Claims: 4 x \$ 620.00  
 Check No: 2353 Init. \_\_\_\_\_  
 Receipt No.: \_\_\_\_\_  
 For BLM Use Only

Form: MCF112  
 Revised July 2009



When Recorded mail to:

Name: Doh Jacobs, Agent

Address: Box 447

City/State/Zip: CONGRESS, AZ 85332

BLM

Date

Stamp

Unpatented Mining Claims

Claim Name	BLM Listed Claimant	AMC Number
Black Metal	Goldconda Resources, Inc.	60025
Copper King	Goldconda Resources, Inc.	60026
Gold Reserve	Goldconda Resources, Inc.	60027
Green Linnet	Goldconda Resources, Inc.	60028
Montreal	Goldconda Resources, Inc.	60029
Niwot	Goldconda Resources, Inc.	60030
Oro Fino	Goldconda Resources, Inc.	60031
Monitor	Goldconda Resources, Inc.	60032
Monitor Extension	Goldconda Resources, Inc.	60033
Monitor No. 1	Goldconda Resources, Inc.	60034
Monitor No. 3	Goldconda Resources, Inc.	60035
Monitor No. 4	Goldconda Resources, Inc.	60036
Monitor No. 5	Goldconda Resources, Inc.	60037
Monitor No. 6	Goldconda Resources, Inc.	60038
Monitor No. 7	Goldconda Resources, Inc.	60039
King Fraction	Goldconda Resources, Inc.	60858
W.S. Marle #2	West Sedco, Inc.	331685
W.S. Marle #3	West Sedco, Inc.	331686
W.S. Marle #4	West Sedco, Inc.	331687
W.S. Marle #8	West Sedco, Inc.	331688
W.S. Marle #1	West Sedco, Inc.	335422
W.S. Marle #9	West Sedco, Inc.	335423

All claims located within Sections 5, 6, 8 and 31, Townships 22 and 23 North, Range 17 West, Gila and Salt River Base and Meridian, Mohave County, Arizona.

RECEIVED  
BLM AZ STATE OFFICE  
2011 AUG 11 P 1:38  
PHOENIX, ARIZONA

No of Claims: 22 x \$155.00 = 3410  
 Check No: 2353 Init: ESG  
 Receipt No: 3933337  
 FOR BLM USE ONLY

**United States Department of the Interior**  
**Bureau of Land Management**  
 DIV OF LANDS, MINRLS & ENERGY  
 ONE N CENTRAL AVE  
 PHOENIX, AZ 85004 -4427  
 Phone: 602-417-9200

Receipt

No: 3933337

<b>Transaction #:</b> 4042920	
<b>Date of Transaction:</b> 08/11/2017	
<b>CUSTOMER:</b>	
DAN JACOBS PO BOX 447 CONGRESS, AZ 85332-0447 US	

LINE #	QTY	DESCRIPTION	REMARKS	UNIT PRICE	TOTAL
1	1.00	LOCATABLE MINERALS / MINING CLAIMS- NOT NEW-UNADJUD, ONE AUTH NO. ONLY / MINING CLAIM MONEY RECEIVED <b>CASES: AMC87690/\$4030.00</b>	2018 MAINT (26)	- n/a -	4030.00
<b>TOTAL:</b>					<b>\$4,030.00</b>

PAYMENT INFORMATION					
1	AMOUNT:	4030.00	POSTMARKED:	N/A	
	TYPE:	CHECK	RECEIVED:	08/11/2017	
	CHECK NO:	2353			
	NAME:	ROGERS, DAVID 118 CARPENTER RD CASTLE ROCK WA 98611 US			

REMARKS

This receipt was generated by the automated BLM Collections and Billing System and is a paper representation of a portion of the official electronic record contained therein.



60025

RECEIVED  
BLM AZ STATE OFFICE

Congress, Az. 60858  
331685

Phoenix BLM 2016 AUG 15 P 3:03

335422

One North Central Ave. PHOENIX, ARIZONA

87686

Suite 800

29140

Phoenix, Az. 85004-4427

112738

Sirs=

Please find enclosed a check in the amt.  
\* 4,030.00 to cover the "Annual Maint. Fee"  
payment for the enclosed two sets of  
claims.

The claimant is: JTR Mining Ventures, LLC.

Set No. 1 - 22 Claims @ \$155.00 = 3,410.00

Set No. 2 - 4 Claims @ \$155.00 = 620.00

---

Total = \$4030.00

Don Jacobs, Agent  
928-427-3844

Thank You,  
Dan Jacob  
Box 447  
Congress, Az.  
85332

ENTERED  
AUG 17 2016  
BY: RAM

UNITED STATES  
DEPARTMENT OF THE INTERIOR  
BUREAU OF LAND MANAGEMENT  
**MAINTENANCE FEE PAYMENT FORM FOR  
LODE CLAIMS, MILL SITES, AND TUNNEL SITES**

Pg. 1 of 3

Remitter Name: JCR Mining Ventures, LLC  
 Mailing Address: P.O. Box 447  
 City, State, Zip: Congress, AZ 85332

Check here if this is a change of address.

**FOR COUNTY RECORDER'S USE**

No. of claims/sites 22  
 x \$155 per claim/site  
 Total due BLM \$ 3410

- The maintenance fee may be paid by cash, check, money order, Bureau of Land Management (BLM) Declining Deposit Account, or credit card (VISA, American Express, Discover, or MasterCard). Payments must be remitted to the BLM State Office where your claim or site is recorded and received on or before September 1. If the payment is mailed, the envelope must be postmarked by a bona fide delivery service on or before September 1 and received at the proper BLM State Office within 15 calendar days after the due date. Payments may also be made by telephone using a credit card. A complete listing of BLM State Offices with their addresses and phone numbers can be found at <http://www.blm.gov>.
- The maintenance fee for the following claim(s)/site(s) applies to the assessment year 2016.

CLAIM/SITE NAME	BLM SERIAL NO.
Black Metal	AMC 60025
Copper King	AMC 60026
Gold Reserve	AMC 60027
Green Linnet	AMC 60028
Montreal	AMC 60029
Niwot	AMC 60030
Oro Fino	AMC 60031
Monitor	AMC 60032
Monitor Extension	AMC 60033
Monitor No. 1	AMC 60034

Use a separate sheet for additional claim/site names, serial numbers, and claimant names and addresses.

(Continued on page 2)

RECEIVED  
 BLM AZ STATE OFFICE  
 2016 AUG 15 P 3 03  
 TUCSON, ARIZONA

**RECEIPT # 3631870**

UNITED STATES  
DEPARTMENT OF THE INTERIOR  
BUREAU OF LAND MANAGEMENT  
**MAINTENANCE FEE PAYMENT FORM FOR  
LODE CLAIMS, MILL SITES, AND TUNNEL SITES**

Pg 2 of 3

Remitter Name: JCR Mining Ventures, LLC  
 Mailing Address: P.O. Box 447  
 City, State, Zip: Congress, AZ 85332

Check here if this is a change of address.

**FOR COUNTY RECORDER'S USE**

See pg. 1

No. of claims/sites \_\_\_\_\_  
 x \$155 per claim/site \_\_\_\_\_  
 Total due BLM \$0 \_\_\_\_\_

- The maintenance fee may be paid by cash, check, money order, Bureau of Land Management (BLM) Declining Deposit Account, or credit card (VISA, American Express, Discover, or MasterCard). Payments must be remitted to the BLM State Office where your claim or site is recorded and received on or before September 1. If the payment is mailed, the envelope must be postmarked by a bona fide delivery service on or before September 1 and received at the proper BLM State Office within 15 calendar days after the due date. Payments may also be made by telephone using a credit card. A complete listing of BLM State Offices with their addresses and phone numbers can be found at <http://www.blm.gov>.
- The maintenance fee for the following claim(s)/site(s) applies to the assessment year 2016.

CLAIM/SITE NAME	BLM SERIAL NO.
Monitor No. 3	AMC 60035
Monitor No. 4	AMC 60036
Monitor No. 5	AMC 60037
Monitor No. 6	AMC 60038
Monitor No. 7	AMC 60039
King Fraction	AMC 60858
W.S. Marle # 2	AMC 331685
W.S. Marle # 3	AMC 331686
W.S. Marle # 4	AMC 331687
W.S. Marle # 8	AMC 331688

Use a separate sheet for additional claim/site names, serial numbers, and claimant names and addresses.

(Continued on page 3)

RECEIVED  
 BLM AZ STATE OFFICE  
 PHOENIX, ARIZONA  
 SEP 11 11 30 AM '16



UNITED STATES  
DEPARTMENT OF THE INTERIOR  
BUREAU OF LAND MANAGEMENT  
**MAINTENANCE FEE PAYMENT FORM FOR  
LODE CLAIMS, MILL SITES, AND TUNNEL SITES**

Pg. 3 of 3

Remitter Name: JCR Mining Ventures, LLC  
 Mailing Address: P.O. Box 447  
 City, State, Zip: Congress, AZ 85332

Check here if this is a change of address.

**FOR COUNTY RECORDER'S USE**

See pg. 1

No. of claims/sites \_\_\_\_\_  
 x \$155 per claim/site \_\_\_\_\_  
 Total due BLM \$0 \_\_\_\_\_

- The maintenance fee may be paid by cash, check, money order, Bureau of Land Management (BLM) Declining Deposit Account, or credit card (VISA, American Express, Discover, or MasterCard). Payments must be remitted to the BLM State Office where your claim or site is recorded and received on or before September 1. If the payment is mailed, the envelope must be postmarked by a bona fide delivery service on or before September 1 and received at the proper BLM State Office within 15 calendar days after the due date. Payments may also be made by telephone using a credit card. A complete listing of BLM State Offices with their addresses and phone numbers can be found at <http://www.blm.gov>.
- The maintenance fee for the following claim(s)/site(s) applies to the assessment year 2016.

CLAIM/SITE NAME	BLM SERIAL NO.
W.S. Marle # 1	AMC 335422
W.S. Marle #9	AMC 335423

RECEIVED  
 BLM AZ STATE OFFICE  
 2016 AUG 15 P 3:03  
 PHOENIX, ARIZONA

Use a separate sheet for additional claim/site names, serial numbers, and claimant names and addresses.

UNITED STATES  
DEPARTMENT OF THE INTERIOR  
BUREAU OF LAND MANAGEMENT  
**MAINTENANCE FEE PAYMENT FORM FOR  
LODE CLAIMS, MILL SITES, AND TUNNEL SITES**

pg. 1 of 1

Remitter Name: JCR Mining Ventures, LLC  
 Mailing Address: P.O. Box 447  
 City, State, Zip: Congress, AZ 85332

Check here if this is a change of address.

**FOR COUNTY RECORDER'S USE**

No. of claims/sites 4  
 x \$155 per claim/site  
 Total due BLM \$ 620

- The maintenance fee may be paid by cash, check, money order, Bureau of Land Management (BLM) Declining Deposit Account, or credit card (VISA, American Express, Discover, or MasterCard). Payments must be remitted to the BLM State Office where your claim or site is recorded and received on or before September 1. If the payment is mailed, the envelope must be postmarked by a bona fide delivery service on or before September 1 and received at the proper BLM State Office within 15 calendar days after the due date. Payments may also be made by telephone using a credit card. A complete listing of BLM State Offices with their addresses and phone numbers can be found at <http://www.blm.gov>.
- The maintenance fee for the following claim(s)/site(s) applies to the assessment year 2016.

CLAIM/SITE NAME	BLM SERIAL NO.
Roadside	AMC 87690
Roadside #1	AMC 87691
Roadside #2	AMC 29140
Roadside #3	AMC 112788

RECEIVED  
 BLM AZ STATE OFFICE  
 PHOENIX, ARIZONA  
 AUG 15 3:04

Use a separate sheet for additional claim/site names, serial numbers, and claimant names and addresses.


(Continued on page 2)

**RECEIPT # 3631810**

JACOBS

CERTIFIED MAIL


P.O. Box 487 447  
Congress, Arizona 85332



AZ 852  
12 AM  
PM 11



1022



85004

U.S. POSTAGE  
PAID  
CONGRESS, AZ  
85332  
AUG 12, 16  
AMOUNT

\$6.68

R2304W121235-05

7015 0640 0007 8977 6564

Bureau Of Land Management  
One North Central Ave.  
Suite 800  
Phoenix, Az.

RETURN RECEIPT  
REQUESTED

85004-4427

**United States Department of the Interior**  
**Bureau of Land Management**  
 DIV OF LANDS, MINRLS & ENERGY  
 ONE N CENTRAL AVE  
 PHOENIX, AZ 85004 -4427  
 Phone: 602-417-9200

Receipt

No: 3631810

<b>Transaction #:</b> 3735616	
<b>Date of Transaction:</b> 08/16/2016	
<b>CUSTOMER:</b>	
DAN JACOBS PO BOX 447 CONGRESS, AZ 85332-0447 US	

LINE #	QTY	DESCRIPTION	REMARKS	UNIT PRICE	TOTAL
1	1.00	LOCATABLE MINERALS / MINING CLAIMS- NOT NEW-UNADJUD, ONE AUTH NO. ONLY / MINING CLAIM MONEY RECEIVED CASES: AMC60025/\$4030.00	MAINT FEE 2017 - 26	- n/a -	4030.00
<b>TOTAL:</b>					<b>\$4,030.00</b>

PAYMENT INFORMATION					
1	AMOUNT:	4030.00	POSTMARKED:	08/12/2016	
	TYPE:	CHECK	RECEIVED:	08/15/2016	
	CHECK NO:	1066			
	NAME:	ROGERS, DAVID B 118 CARPENTER RD CASTLE ROCK AZ 98611 US			

REMARKS

This receipt was generated by the automated BLM Collections and Billing System and is a paper representation of a portion of the official electronic record contained therein.



87686  
29140  
112738  
60025  
60858  
331685  
335422

The BLM  
1 N. Central Ave.  
Phoenix, Az  
85004 - 2203

BLM personal:

Enclosed please find ~~the~~ Chk.  
in the amt. of \$ 4030.00 to cover the  
annual maintenance fee for the enclosed  
two sets of claims:

Goldend Claims - 22 x \$155.00 = 3410.00

Roadside Claims - 4 x \$155.00 = 620.00

Total \$ 4030.00

Phone - 928-427-3844

Thank You,  
Don Jacob  
Don Jacobs  
Box 447  
Congress, Az

ENTERED  
AUG 18 2015  
BY: 252

87686  
RECEIVED  
AZ STATE OFFICE  
PHOENIX, ARIZONA  
AUG 10 P 3:27



Return to:

MAINTENANCE FEE PAYMENT

Claimant Name: Ddn Jacobs, Agent  
Address: Box 447  
City: Congress State: Az Zip: 85332  
Telephone: 928-427-3844  
E-mail address: \_\_\_\_\_  
Signature: Dan Jacobs

Check here if this is a change of address.

RECEIVED  
BLM AZ STATE OFFICE  
2015 AUG 10 P 3:21  
PHOENIX, ARIZONA  
BLM  
Date  
Stamp

LINE NO.	AMC NUMBER	CLAIM/SITE NAME	COUNTY RECORDER DATA (If available)	TWP	RNG	SEC
1	87690	Roadside	Book -237- Pg. 897	22N	18W	13
2	87691	Roadside No. 1	" -237- " 895	"	"	13
3	29140	Roadside No. 2	" -487- " 778	"	"	13
4	112738	Roadside No. 3	" -662- " 856	"	18W	13
5		* Roadside No. 3 - Partially in		"	17W	18
6						
7						
8						
9						
10						

List additional claims on Form MCF114.

Bureau of Land Management  
Arizona State Office  
www.blm.gov/az/

No. of Claims: 4 x \$ \$600.00  
Check No: 1053 Init. DAJ  
Receipt No.: 3363961  
For BLM Use Only

Form: MCF112  
Revised July 2009

When Recorded mail to:

Name Doh Jacobs, Agent

Address Box 447

City/State/Zip: CONGRESS, AZ 85332

BLM

Date

Stamp

Unpatented Mining Claims

Claim Name	BLM Listed Claimant	AMC Number
Black Metal	Goldconda Resources, Inc.	60025
Copper King	Goldconda Resources, Inc.	60026
Gold Reserve	Goldconda Resources, Inc.	60027
Green Linnet	Goldconda Resources, Inc.	60028
Montreal	Goldconda Resources, Inc.	60029
Nivot	Goldconda Resources, Inc.	60030
Oro Fino	Goldconda Resources, Inc.	60031
Monitor	Goldconda Resources, Inc.	60032
Monitor Extension	Goldconda Resources, Inc.	60033
Monitor No. 1	Goldconda Resources, Inc.	60034
Monitor No. 3	Goldconda Resources, Inc.	60035
Monitor No. 4	Goldconda Resources, Inc.	60036
Monitor No. 5	Goldconda Resources, Inc.	60037
Monitor No. 6	Goldconda Resources, Inc.	60038
Monitor No. 7	Goldconda Resources, Inc.	60039
King Fraction	Goldconda Resources, Inc.	60858
W.S. Marle #2	West Sedco, Inc.	331685
W.S. Marle #3	West Sedco, Inc.	331686
W.S. Marle #4	West Sedco, Inc.	331687
W.S. Marle #8	West Sedco, Inc.	331688
W.S. Marle #1	West Sedco, Inc.	335422
W.S. Marle #9	West Sedco, Inc.	335423

All claims located within Sections 5, 6, 8 and 31, Townships 22 and 23 North, Range 17 West, Gila and Salt River Base and Meridian, Mohave County, Arizona.

PHOENIX, ARIZONA

2015 AUG 10 P 3:27

RECEIVED  
BLM AZ PHOENIX OFFICE

No of Claims:	<u>22</u>	x \$ <u>155.00</u>	=
Check No:	<u>1053</u>	Init: <u>A.A.</u>	
Receipt No:	<u>3363961</u>		
<b>FOR BLM USE ONLY</b>			

Goldconda Resources Corp.

P.O. Box ~~427~~ 447  
Congress, Arizona 85332



1022




85004

85332  
AUG 06, 15  
AMOUNT

\$6.74

R2304W121235-04

7015 0640 0007 8977 5116



CERTIFIED MAIL

PLACE STICKER AT TOP OF ENVELOPE TO THE RIGHT  
OF THE RETURN ADDRESS, FOLD AT DOTTED LINE

RECEIVED  
BLM AZ STATE OFFICE  
2015 AUG 10 P 3:27  
PHOENIX, ARIZONA  
Bureau of Land Management  
One N. Central Ave.  
Suite 800  
Phoenix, Az.

RETURN RECEIPT  
REQUESTED

85004-4427

8500484427



U.S. POSTAGE  
PAID  
CONGRESS, AZ



ettes

Return Receipt Req<sup>d</sup>

2574463

**United States Department of the Interior**  
**Bureau of Land Management**  
LANDS/RECREATION & PLANNING  
ONE N CENTRAL AVE  
PHOENIX, AZ 85004 -2203  
Phone: 602-417-9200

Receipt

No: 3363961

<b>Transaction #:</b> 3461998	
<b>Date of Transaction:</b> 08/11/2015	
CUSTOMER:	
DAN JACOBS PO BOX 447 CONGRESS, AZ 85332-0447 US	

LINE #	QTY	DESCRIPTION	REMARKS	UNIT PRICE	TOTAL
1	1.00	LOCATABLE MINERALS / MINING CLAIMS-NOT NEW-UNADJUD, ONE AUTH NO. ONLY / MINING CLAIM MONEY RECEIVED CASES: AMC87690/\$4030.00	MAINT FEE PYMNT (26) 2016	- n/a -	4030.00
<b>TOTAL:</b>					<b>\$4,030.00</b>

PAYMENT INFORMATION			
1	AMOUNT:	4030.00	POSTMARKED: 08/05/2015
	TYPE:	CHECK	RECEIVED: 08/10/2015
	CHECK NO:	1053	
	NAME:	ROGERS, DAVID B 118 CARPENTER RD CASTLE ROCK WA 98611 US	

REMARKS

This receipt was generated by the automated BLM Collections and Billing System and is a paper representation of a portion of the official electronic record contained therein.



87686  
 29140  
 112738  
 60025  
 331685  
 335422

**MAINTENANCE FEE PAYMENT**

Claimant Name: Dan Jacobs for West Side, Inc.  
 Address: P.O. Box 447  
 City: Congress State: Az Zip: 85332  
 Telephone: 928-427-3844  
 E-mail address: \_\_\_\_\_  
 Signature: Dan Jacobs  
 Check here if this is a change of address.

RECEIVED  
 BLM AZ STA  
 2014 AUG 13 P 1:18  
 PHOENIX, ARIZONA  
 BLM  
 Date  
 Stamp

LINE NO.	AMC NUMBER	CLAIM/SITE NAME	COUNTY RECORDER DATA (If available)	TWP	RNG	SEC
1	87690	Roadside	237-Pg. 879	22N	18-W	13
2	87691	Roadside #1	237-Pg. 895	22N	18-W	13
3	29140	Roadside #2	487-Pg. 778	22N	18W	13
4	112738	Roadside #3	662-Pg. 856	22N	17W	12/13
5						
6						
7						
8						
9						
10						

List additional claims on Form MCF114.

No. of Claims: 4 x \$ 1620.00  
 Check No: CC Init. CC  
 Receipt No.: 3101130  
 For BLM Use Only

Bureau of Land Management  
 Arizona State Office  
[www.az.blm.gov](http://www.az.blm.gov)

Form: MCF112  
 Revised July 2005

This form is available from the Arizona Department of Mines and Mineral Resources and may be reproduced.

ENTERED  
 AUG 15 2014  
 BY: RE

When Recorded mail to:

Name Dan Jacobs

Address P.O. Box 447

City/State/Zip: Congress, Az. 85332

BLM

Date

Stamp

Unpatented Mining Claims

Claim Name	BLM Listed Claimant	AMC Number
Black Metal	Goldconda Resources, Inc.	60025
Copper King	Goldconda Resources, Inc.	60026
Gold Reserve	Goldconda Resources, Inc.	60027
Green Linnet	Goldconda Resources, Inc.	60028
Montreal	Goldconda Resources, Inc.	60029
Niwot	Goldconda Resources, Inc.	60030
Oro Fino	Goldconda Resources, Inc.	60031
Monitor	Goldconda Resources, Inc.	60032
Monitor Extension	Goldconda Resources, Inc.	60033
Monitor No. 1	Goldconda Resources, Inc.	60034
Monitor No. 3	Goldconda Resources, Inc.	60035
Monitor No. 4	Goldconda Resources, Inc.	60036
Monitor No. 5	Goldconda Resources, Inc.	60037
Monitor No. 6	Goldconda Resources, Inc.	60038
Monitor No. 7	Goldconda Resources, Inc.	<u>60039</u>
King Fraction	Goldconda Resources, Inc.	<u>60858</u>
W.S. Marle #2	West Sedco, Inc.	331685
W.S. Marle #3	West Sedco, Inc.	331686
W.S. Marle #4	West Sedco, Inc.	331687
W.S. Marle #8	West Sedco, Inc.	<u>331688</u>
W.S. Marle #1	West Sedco, Inc.	335422
W.S. Marle #9	West Sedco, Inc.	335423

RECEIVED  
 DELTA STATE OFFICE  
 PHOENIX, ARIZONA  
 2014 AUG 13 P 1:18

All claims located within Sections 5, 6, 8 and 31, Townships 22 and 23 North, Range 17 West, Gila and Salt River Base and Meridian, Mohave County, Arizona.

No of Claims: 22 x \$ 15500 = \$ 341000.00

Check No: 000 Init: DAJ

Receipt No: 3101130

**FOR BLM USE ONLY**

INTERED  
 AUG 17 2014



WEST SEDCO INC.

PO BOX 447  
447

Congress, AZ 85332

Aug-10, 2014

Phx. BLM  
1 N. Central Ave.  
Phoenix, Az  
85004 - 2203

BLM personal:

Enclosed please find C.C. Chk  
in the amt. of \$ 4,030.00 to cover the  
annual maintenance fee for the enclosed  
two sets of claims:

Gebeonda Claims - 22 x \$155.00 = 3410.00  
Roadside Claims - 4 x \$155.00 = 620.00

Total \$ 4030.00

Phone - 928-427-3844

(Fax to: Deevey Mining Dist.)  
928-427-3820

RECEIVED  
EM AZ SEDCO

2014 AUG 13 P 11:18

PHOENIX, ARIZONA

Thank You,  
Don Jacobs  
Don Jacobs  
Box 447  
Congress, Az  
85332

**United States Department of the Interior**  
**Bureau of Land Management**  
 LANDS/RECREATION & PLANNING  
 ONE N CENTRAL AVE  
 PHOENIX, AZ 85004 -2203  
 Phone: 602-417-9200

Receipt

No: 3101130

<b>Transaction #:</b> 3192682	
<b>Date of Transaction:</b> 08/14/2014	
CUSTOMER:	
WEST SEDCO INC PO BOX 447 CONGRESS, AZ 85332-0447 US	

LINE #	QTY	DESCRIPTION	REMARKS	UNIT PRICE	TOTAL
1	1.00	LOCATABLE MINERALS / MINING CLAIMS-NOT NEW-UNADJUD, ONE AUTH NO. ONLY / MINING CLAIM MONEY RECEIVED CASES: AMC87690/\$4030.00	MAINT FEE PYMNT (26) 2015	- n/a -	4030.00
<b>TOTAL:</b>					<b>\$4,030.00</b>

PAYMENT INFORMATION					
1	AMOUNT:	4030.00	POSTMARKED:	08/12/2014	
	TYPE:	CHECK	RECEIVED:	08/13/2014	
	CHECK NO:	9241409956			
	NAME:	WEST SEDCO INC PO BOX 447 CONGRESS AZ 85332-0447 US			

REMARKS

This receipt was generated by the automated BLM Collections and Billing System and is a paper representation of a portion of the official electronic record contained therein.

60025  
60858  
331685  
335422  
87686  
29140

When Recorded  
mail to:

**MAINTENANCE FEE PAYMENT**  
 Claimant Name: Dan Jacobs  
 Address: Box 447  
 City: Congress State: AZ Zip: 85332  
 Telephone: 928-427-3844  
 E-mail address: \_\_\_\_\_  
 Signature: Dan Jacobs  
 Check here if this is a change of address

112738  
 BLM Date Stamp  
 PHOENIX, ARIZONA  
 2013 AUG 23  
 RECEIVED  
 BLM AZ STATE OFFICE

Claim Name	BLM Listed Claimant (as of 8/20/04)	AMC Number	TWP	RNG	SEC
Black Metal	Goldconda Resources, Inc.	60025	22-N	17-W	6
Copper King	Goldconda Resources, Inc.	60026	22-N	17-W	6
Gold Reserve	Goldconda Resources, Inc.	60027	22-N	17-W	6
Green Linnet	Goldconda Resources, Inc.	60028	22-N	17-W	6
Montreal	Goldconda Resources, Inc.	60029	22-N	17-W	6
Niwot	Goldconda Resources, Inc.	60030	22-N	17-W	6
Oro Fino	Goldconda Resources, Inc.	60031	22-N	17-W	6
Monitor	Goldconda Resources, Inc.	60032	22-N	17-W	6
Monitor Extension	Goldconda Resources, Inc.	60033	22-N	17-W	6
Monitor No. 1	Goldconda Resources, Inc.	60034	22-N	17-W	6
Monitor No. 3	Goldconda Resources, Inc.	60035	22-N	17-W	6
Monitor No. 4	Goldconda Resources, Inc.	60036	22-N	17-W	6
Monitor No. 5	Goldconda Resources, Inc.	60037	22-N	17-W	6
Monitor No. 6	Goldconda Resources, Inc.	60038	22-N	17-W	6
Monitor No. 7	Goldconda Resources, Inc.	60039	22-N	17-W	6
King Fraction	Goldconda Resources, Inc.	60858	22-N	17-W	6
W.S. Marle #2	West Sedco, Inc.	331685	22-N	17-W	6
W.S. Marle #3	West Sedco, Inc.	331686	22-N	17-W	6
W.S. Marle #4	West Sedco, Inc.	331687	22-N	17-W	6
W.S. Marle #8	West Sedco, Inc.	331688	22-N	17-W	6
W.S. Marle #1	West Sedco, Inc.	335422	22-N	17-W	6
W.S. Marle #9	West Sedco, Inc.	335423	22-N	17-W	6

All claims located within Sections 5, 6, 8 and 31, Townships 22 and 23 North, Range 17 West, Gila and Salt River Base and Meridian, Mohave County, Arizona.

**ENTERED**  
 AUG 30 2013  
 BY: RE

No. of Claims: 26 x \$140 = \$3640.00  
 Check No: C.C. Init. Act.  
 Receipt No.: 2804256  
 For BLM Use Only



**MAINTENANCE FEE PAYMENT**

Claimant Name: Dan Jacobs for West Selco, Inc.

Address: P.O. Box 447

City: Congress State: Az Zip: 85332

Telephone: 928-427-3844

E-mail address: \_\_\_\_\_

Signature: Dan Jacobs

Check here if this is a change of address.

BLM  
Date  
Stamp

RECEIVED  
BLM AZ STATE OFFICE  
PHOENIX, ARIZONA  
2013 AUG 23 P 2:30

LINE NO.	AMC NUMBER	CLAIM/SITE NAME	COUNTY RECORDER DATA (If available)	ARIZONA	SECTION	SEC
1	87690	Roadside	237-Pg. 879	22N	18-W	13
2	87691	Roadside #1	237-Pg. 895	22N	18W	13
3	29140	Roadside #2	487-Pg. 778	22N	18W	13
4	112738	Roadside #3	662-Pg. -856	22N	17-W	12/13
5						
6						
7						
8						
9						
10						

List additional claims on Form MCF114.

Bureau of Land Management  
Arizona State Office  
[www.az.blm.gov](http://www.az.blm.gov)

No. of Claims: \_\_\_\_\_ x \$ \_\_\_\_\_

Check No: \_\_\_\_\_ Init. \_\_\_\_\_

Receipt No.: \_\_\_\_\_

For BLM Use Only

Form: MCF112  
Revised July 2005

This form is available from the Arizona Department of Mines and Mineral Resources and may be reproduced.

**United States Department of the Interior**  
**Bureau of Land Management**  
 LANDS/RECREATION & PLANNING  
 ONE N CENTRAL AVE  
 PHOENIX, AZ 85004 -2203  
 Phone: 602-417-9200

Receipt

No: 2864256

<b>Transaction #:</b> 2950156	
<b>Date of Transaction:</b> 08/26/2013	
<b>CUSTOMER:</b>	
DANIEL C JACOBS PO BOX 447 CONGRESS, AZ 85332-0447 US	

LINE #	QTY	DESCRIPTION	REMARKS	UNIT PRICE	TOTAL
1	1.00	LOCATABLE MINERALS / MINING CLAIMS-NOT NEW-UNADJUD, ONE AUTH NO. ONLY / MINING CLAIM MONEY RECEIVED <b>CASES: AMC60025/\$3640.00</b>	MAINT FEE PYMNT (26) 2014	- n/a -	3640.00
<b>TOTAL:</b>					<b>\$3,640.00</b>

PAYMENT INFORMATION			
NOTE: Items will appear on credit card statement as "Bureau of Land Mgmt CO".			
1	AMOUNT:	3640.00	POSTMARKED: N/A
	TYPE:	CREDIT CARD	RECEIVED: 08/23/2013
	NAME:	JACOBS, DANIEL C PO BOX 447 CONGRESS AZ 85332-0447 US	
	CARD NO:	XXXXXXXXXXXX9004	AUTH CODE: 02620R
	NAME ON CARD:	DANIEL C JACOBS	
	EXPIRES:	06/2014	
	SIGNATURE:		

<b>REMARKS</b>

This receipt was generated by the automated BLM Collections and Billing System and is a paper representation of a portion of the official electronic record contained therein.



**NOTICE OF INTENTION TO HOLD MINING CLAIMS/SITES**

AMC 60025  
 87686  
 29140  
 112738  
 60858

When Recorded Return Document to:  
 DAN JACOBS  
 P.O. Box 447  
 Congress, AZ 85332

Check here if this is a change of address.  
 Telephone: (928) 427-3844  
 E-mail Address:

We intend to hold the claims listed below for the calendar year 2012, and have filed a Notice of Intent to Hold in the county where the claims are located.

Reasons for filing a Notice of Intent to Hold instead of an assessment work filing:  
 - Maintenance fee was paid to maintain claim(s) during this assessment year.  
 - Assessment work was deferred until the discrepancies in the applicability of in lieu fees have been resolved regarding language found at 30 U.S.C. § 28f versus that provided at 43 CFR § 3835.31-3835.33 (specifically as it relates to those lode claims, mill site claims, and tunnel site claims located prior to August 10, 1993).

Line No.	AMC No.	CLAIM/SITE NAME	COUNTY RECORDER DATA (if Available)	TWP	RNG	SEC
1	60025	Black Metal	SS- Pg. 503	22N	17W	6
2	60026	Copper King	SS- Pg. 493	22N	17W	6
3	60027	Gold Reserve	SS- Pg. 485			5
4	60028	Green Linnet	SS- Pg. 492-493	22N	17W	6
5	60029	Montreal	SS- Pg. 483			6
6	60030	Niwot	SS- Pg. 689	22N	17W	6
7	60031	Oro Fino	SS- Pg. 486			6
8	60032	Monitor	SS- Pg. 125	22N	17W	6
9	60033	Monitor-Extension	SS- Pg. 126	22N	17W	5 & 6
10	60034	Monitor No. 1	Book 413- Pg. 148	22N	17W	5 & 6
11	87690	Roadside	Book 237- Pg. 879	22N	18W	13
12	87691	Roadside #1	Book 237- Pg. 895	22N	18W	13
13	29140	Roadside #2	Book 487- Pg. 778	22N	18W	13
14	112738	Roadside #3	Book 662- Pg. 856	22N	17W	12 & 13
15	60035	Monitor No. 3	Book 413- Pg. 152	22N	17W	6
16	60036	Monitor No. 4	Book 413- Pg. 153	22N	17W	6
17	60037	Monitor No. 5	Book 413- Pg. 149-150	22N	17W	6
18	60038	Monitor No. 6	Book 413- Pg. 154	22N	17W	6
19	60039	Monitor No. 7	Book 413 Pg. 155-156	22N	17W	6
20	60858	King Fraction	SS - Pg. 553	22N	17W	6

NO. OF CLAIMS 20  
 AMOUNT \$200.00  
 RECEIPT NO. 2718298  
 NIT. CAC

\*\* BLM-A

RECEIVED  
 2013 JAN -3 A 1:36  
 ENTERED INTO COMPUTER  
 1/21/13 AT

**NOTICE OF INTENTION TO HOLD MINING CLAIMS/SITES**

Claims Location: State of Arizona, County of Mohave

I, Dan Jacobs, reside at P.O. Box 447 Congress, Yavapai County, AZ, 85332, being duly sworn, depose and say that I am a citizen of the United States, more than eighteen years of age, that all of the facts set forth in this notice, subject to the provisions and penalties of 18 U.S.C. 1001 pertaining to the filing of false, fictitious, or fraudulent statements with the United States, are true and correct according to the best of my knowledge, information and belief.

Claim Owner's name and address:

Dan Jacobs  
P.O. Box 447  
Congress, AZ 85332

Dated: December 26, 2012

Signature: *Dan Jacobs*

No. of Claims: 20 x \$10 = \$200

Check No: 308

Init. \_\_\_\_\_


Receipt No.: \_\_\_\_\_

SUBSCRIBED AND SWORN TO before me, a Notary Public, this 27<sup>th</sup> day of Dec. 2012

By: \_\_\_\_\_

Notary Public *Julie A. Hunter*

My Commission Expires May 22, 2016



RECEIVED  
2012 JAN -3 A 1:36  
MINERALS



**FEE# 2012067185**

OFFICIAL RECORDS  
OF MOHAVE COUNTY  
CAROL MEIER,  
COUNTY RECORDER



12/27/2012 11:56 AM Fee: \$10.00

PAGE: 1 of 3

WHEN RECORDED MAIL TO :

3

DAN JACOBS  
PO BOX 447  
CONGRESS AZ 85332

**NOTICE OF INTENTION TO HOLD  
MINING CLAIMS / SITES**

MMD

RECEIVED  
2013 JAN -3 A 1:36  
MORNING



**Official Receipt**  
**Mohave County Recorder's Office**

Carol Meier, Recorder  
700 W Beale Street  
P.O. Box 70  
Kingman, AZ 86402  
(928) 753-0701

**Receipt: 568902**

<b>Product</b>	<b>Name</b>	<b>Extended</b>
HOLD Document # 2012067185, # Pages 3, Paid By: WEST SEDCO INC	Intent to Hold	\$10.00
COPY Copies 3, Certified Copies 0, Conformed Copies 0, Paid By WEST SEDCO INC Copies of Records \$3.00, Certified Copies \$0.00, Conformed Copies \$0.00	Copy	\$3.00
<b>Total</b>		<b>\$13.00</b>
Tender (Check) Check# 308		\$13.00

RECEIVED  
2013 JAN -3 A 1:36  
PHOENIX, ARIZONA

A personal note...

Tony

This is not enough  
money take any bal. out of  
Weaver Mining Dist. Acct.  
#9580 with the BLM.

For confirmation you may call -

Weaver Mining Dist

928-427-6344

RECEIVED  
BLM AZ STATE DEPT  
2013 JAN -3 A 1:36  
PHOENIX, ARIZONA

Thanks  
Dan

**United States Department of the Interior**  
**Bureau of Land Management**  
 LANDS/RECREATION & PLANNING  
 ONE N CENTRAL AVE  
 PHOENIX, AZ 85004 -2203  
 Phone: 602-417-9200

Receipt

No: 2718298

<b>Transaction #:</b> 2800752	<b>ENTERED INTO COMPUTER</b>
<b>Date of Transaction:</b> 01/03/2013	
CUSTOMER:	
DAN JACOBS PO BOX 447 CONGRESS, AZ 85332-0447 US	

LINE #	QTY	DESCRIPTION	REMARKS	UNIT PRICE	TOTAL
1	1.00	LOCATABLE MINERALS / MINING CLAIMS- NOT NEW-UNADJUD, ONE AUTH NO. ONLY / MINING CLAIM MONEY RECEIVED CASES: AMC60025/\$200.00	NOI - 20	- n/a -	200.00
<b>TOTAL:</b>					<b>\$200.00</b>

PAYMENT INFORMATION			
1	AMOUNT:	200.00	POSTMARKED: N/A
	TYPE:	CHECK	RECEIVED: 01/03/2013
	CHECK NO:	309	
	NAME:	WEST SEDCO INC PO BOX 447 CONGRESS AZ 85332-0447 US	

REMARKS

This receipt was generated by the automated BLM Collections and Billing System and is a paper representation of a portion of the official electronic record contained therein.

*Lead Amc 7th PB*      FEB 07 2013

*Amc 60025*  
*87686*  
*29140*  
*112738*  
*60858*



AMC 60858  
AMC 0025  
AMC 87686

AMC 331685

AMC 335422

AMC 29140

AMC 112738

When Recorded mail to:

Name DAN JACOBS

Address Box 447

City/State/Zip: Congress, AZ 85332

BLM  
Date  
Stamp

Unpatented Mining Claims

### Annual Maintenance Fee

AMC NUMBER	CLAIM/SITE NAME	COUNTY RECORDER DATA	SEC	TWP	RNG
87690	Roadside	Book 237 Pg 897	22-N	18W	13
87691	Roadside No. 1	" -237 -" 895	"	"	13
29140	Roadside No. 2	" -487 -" 778	"	"	13
112738	Roadside No. 3	" 662 -" 856	*	"	13
	→ Roadside No. 3 - partially in		"	17W	18

CLAIMANT'S NAME: Dan Jacobs, Agent

ADDRESS: Box 447

CITY: Congress

STATE: Az

PHONE: (928) 427-3844

ZIP: 85332

CHECK HERE IF THIS IS A CHANGE OF ADDRESS.

*Dan Jacobs*

RECEIVED  
BLM AZ STATE OFFICE  
2012 AUG 23 A 11:40  
PHOENIX, ARIZONA

9/5/2012  
ENTERED INTO COMPUTER 12

No of Claims:	<u>26</u>	x	<u>3,640</u>
Check No:	<u>294</u>	Init:	<u>ame</u>
Receipt No:	<u>2638403</u>		
FOR BLM USE ONLY			



When Recorded mail to:

Name: DAN JACOBS

Address: Box 447

City/State/Zip: Congress, AZ 85332

BLM

Date

Stamp

Unpatented Mining Claims

Annual Maintenance Fee

Claim Name	BLM Listed Claimant (as of 8/20/04)	AMC Number
Black Metal	Goldconda Resources, Inc.	60025
Copper King	Goldconda Resources, Inc.	60026
Gold Reserve	Goldconda Resources, Inc.	60027
Green Linnet	Goldconda Resources, Inc.	60028
Montreal	Goldconda Resources, Inc.	60029
Niwot	Goldconda Resources, Inc.	60030
Oro Fino	Goldconda Resources, Inc.	60031
Monitor	Goldconda Resources, Inc.	60032
Monitor Extension	Goldconda Resources, Inc.	60033
Monitor No. 1	Goldconda Resources, Inc.	60034
Monitor No. 3	Goldconda Resources, Inc.	60035
Monitor No. 4	Goldconda Resources, Inc.	60036
Monitor No. 5	Goldconda Resources, Inc.	60037
Monitor No. 6	Goldconda Resources, Inc.	60038
Monitor No. 7	Goldconda Resources, Inc.	60039
King Fraction	Goldconda Resources, Inc.	60858
W.S. Marle #2	West Sedco, Inc.	331685
W.S. Marle #3	West Sedco, Inc.	331686
W.S. Marle #4	West Sedco, Inc.	331687
W.S. Marle #8	West Sedco, Inc.	331688
W.S. Marle #1	West Sedco, Inc.	335422
W.S. Marle #9	West Sedco, Inc.	335423

CLAIMANT'S NAME: Dan Jacobs - Dan Jacobs

ADDRESS: Box 447

CITY: Congress STATE: Az

PHONE: (928) 427-3844 ZIP: 85332

CHECK HERE IF THIS IS A CHANGE OF ADDRESS.

RECEIVED  
BLM AZ STATE OFFICE  
2012 AUG 23 A 11:40  
PHOENIX, ARIZONA

No of Claims: \_\_\_\_\_ x \_\_\_\_\_ = \_\_\_\_\_

Check No: \_\_\_\_\_ Init: \_\_\_\_\_

Receipt No: \_\_\_\_\_

**FOR BLM USE ONLY**

United States Department of the Interior

Bureau of Land Management  
 LANDS/RECREATION & PLANNING  
 ONE N CENTRAL AVE  
 PHOENIX, AZ 85004 -2203  
 Phone: 602-417-9200

Receipt

No: 2638403

<b>Transaction #:</b> 2719013	
<b>Date of Transaction:</b> 08/23/2012	
<b>CUSTOMER:</b>	
WEST SEDCO INC PO BOX 447 CONGRESS, AZ 85332-0447 US	

LINE #	QTY	DESCRIPTION	REMARKS	UNIT PRICE	TOTAL
1	1.00	LOCATABLE MINERALS / MINING CLAIMS-NOT NEW-UNADJUD, ONE AUTH NO. ONLY / MINING CLAIM MONEY RECEIVED <b>CASES: AMC87690/\$3640.00</b>	MAINT 2013/26	- n/a -	3640.00
<b>TOTAL:</b>					<b>\$3,640.00</b>

PAYMENT INFORMATION			
1	AMOUNT:	3640.00	POSTMARKED: N/A
	TYPE:	CHECK	RECEIVED: 08/23/2012
	CHECK NO:	294	
	NAME:	WEST SEDCO INC PO BOX 447 CONGRESS AZ 85332-0447 US	


REMARKS

This receipt was generated by the automated BLM Collections and Billing System and is a paper representation of a portion of the official electronic record contained therein.

P.O. Box 447  
Congress. Az.  
85332

PLACE STICKER AT TOP OF ENVELOPE TO THE RIGHT  
OF THE RETURN ADDRESS, FOLD AT DOTTED LINE

**CERTIFIED MAIL™**



7010 3090 0003 0495 4849

B.L.M. Az. State Office  
2 North Central Ave.  
Suite 800  
Phoenix, Az.  
85004



5.95  
UNITED STATES POSTAGE  
PITNEY BOWES  
02 1P \$ 005.95<sup>0</sup>  
0001726777 DEC 28 2012  
MAILED FROM ZIP CODE 85332

Att: T. Smith  
Notice of Intent to  
Reassess Mining Claims  
**RETURN RECEIPT  
REQUESTED**

RECEIVED  
BUREAU OF LAND MANAGEMENT  
PHOENIX, ARIZONA  
2013 JAN -3 A 1:07



Amc 87686  
 Amc 29140  
 Amc 112738  
 Amc 60025  
 Amc 60858  
 Amc 3331685  
 Amc 335422

**MAINTENANCE FEE PAYMENT**

Claimant Name: Dan Jacobs, Agent  
 Address: Box 447  
 City: CONGRESS State: Az zip: 85332  
 Telephone: 928-427-3844  
 E-mail address: \_\_\_\_\_  
 Signature: [Signature]

RECEIVED  
 AZ STATE OFFICE  
 PHOENIX, ARIZONA  
 101 AUG 17 A 10:01  
 BLM  
 Date  
 Stamp

Check here if this is a change of address.

LINE NO.	AMC NUMBER	CLAIM/SITE NAME	COUNTY RECORDER DATA (If available)	TWP	RNG	SEC
1	87690	Roadside	Book 237-Pg. 897	22N	18W	13
2	87691	Roadside No.1	" 237- " 895	"	"	13
3	29140	Roadside No.2	" 487- " 978	"	"	13
4	112738	Roadside No.3	" 662- " 856	"	"	13
5		Roadside*3-Partially in		"	17W	18
6						
7						
8						
9						
10						

List additional claims on Form MCF114.

Bureau of Land Management  
 Arizona State Office  
[www.az.blm.gov](http://www.az.blm.gov)

No. of Claims: 4 x \$140 = \$560.00  
 Check No: 2001 Init. [Signature]  
 Receipt No.: 2407006  
 For BLM Use Only

Form: MCF112  
 Revised July 2005



**MAINTENANCE FEE PAYMENT**

Claimant Name: WEST SEDCO, INC.

Address: P.O. Box 447

City: Congress State: Az Zip: 85332

Telephone: 928-427-3844

E-mail address: \_\_\_\_\_

Signature: West Sedco by [Signature]

Check here if this is a change of address.

RECEIVED  
BLM DISTRICT OFFICE  
2011 AUG 17 A 10:01  
TUCUEN, ARIZONA  
BLM  
Date  
Stamp

**Unpatented Mining Claims**

Claim Name	BLM Listed Claimant (as of 8/20/04)	AMC Number
Black Metal	Goldconda Resources, Inc.	60025
Copper King	Goldconda Resources, Inc.	60026
Gold Reserve	Goldconda Resources, Inc.	60027
Green Linnet	Goldconda Resources, Inc.	60028
Montreal	Goldconda Resources, Inc.	60029
Niwot	Goldconda Resources, Inc.	60030
Oro Fino	Goldconda Resources, Inc.	60031
Monitor	Goldconda Resources, Inc.	60032
Monitor Extension	Goldconda Resources, Inc.	60033
Monitor No. 1	Goldconda Resources, Inc.	60034
Monitor No. 3	Goldconda Resources, Inc.	60035
Monitor No. 4	Goldconda Resources, Inc.	60036
Monitor No. 5	Goldconda Resources, Inc.	60037
Monitor No. 6	Goldconda Resources, Inc.	60038
Monitor No. 7	Goldconda Resources, Inc.	60039
King Fraction	Goldconda Resources, Inc.	60858
W.S. Marle #2	West Sedco, Inc.	331685
W.S. Marle #3	West Sedco, Inc.	331686
W.S. Marle #4	West Sedco, Inc.	331687
W.S. Marle #8	West Sedco, Inc.	331688
W.S. Marle #1	West Sedco, Inc.	335422
W.S. Marle #9	West Sedco, Inc.	335423

All claims located within Sections 5, 6, 8 and 31, Townships 22 and 23 North, Range 17 West, Gila and Salt River Base and Meridian, Mohave County, Arizona.

List additional claims on Form MCF114.

Bureau of Land Management  
Arizona State Office  
[www.az.blm.gov](http://www.az.blm.gov)

No. of Claims: 22 x \$/A = \$3082.00  
Check No: 2001 Init. CAH  
Receipt No.: 2407006  
For BLM Use Only

**United States Department of the Interior**  
**Bureau of Land Management**  
 LANDS/RECREATION & PLANNING  
 ONE N CENTRAL AVE  
 PHOENIX, AZ 85004 -2203  
 Phone: 602-417-9200

Receipt

No: 2407006

<b>Transaction #:</b> 2482269
<b>Date of Transaction:</b> 08/17/2011
<b>CUSTOMER:</b>
DANIEL C JACOBS PO BOX 447 CONGRESS, AZ 85332-0447 US

LINE #	QTY	DESCRIPTION	REMARKS	UNIT PRICE	TOTAL
1	1.00	LOCATABLE MINERALS / MINING CLAIMS-NOT NEW-UNADJUD, ONE AUTH NO. ONLY / MINING CLAIM MONEY RECEIVED CASES: AMC87690/\$560.00	MAINT FEE PYMNT (4) 2012	- n/a -	560.00
2	1.00	LOCATABLE MINERALS / MINING CLAIMS-NOT NEW-UNADJUD, ONE AUTH NO. ONLY / MINING CLAIM MONEY RECEIVED CASES: AMC60025/\$3080.00	MAINT FEE PYMNT (22) 2012	- n/a -	3080.00
<b>TOTAL:</b>					<b>\$3,640.00</b>

PAYMENT INFORMATION			
1	AMOUNT:	3640.00	POSTMARKED: N/A
	TYPE:	CHECK	RECEIVED: 08/17/2011
	CHECK NO:	2001	
	NAME:	MINE SHARES DEVELOPMENT LLC 3275 S JONES BLVD STE 106 LAS VEGAS NV 89146 US	

REMARKS

This receipt was generated by the automated BLM Collections and Billing System and is a paper representation of a portion of the official electronic record contained therein.

3 PAGES

AME 60025  
60858  
331685  
335426  
87686  
29140  
112738

ARIZONA ASSOCIATION OF MINING DISTRICTS  
FAX TRANSMISSION SHEET

Sent to: BLM  
ATTENTION: ~~BLM~~ Public Room  
At Fax Number: 602-417 9556  
Telephone Number: \_\_\_\_\_

Sent By: Les Bender  
ARIZONA ASSOCIATION of MINING DISTRICTS;  
WEAVER MINING DISTRICT, Est. 1863

From Fax Number: <sup>928</sup>~~(520)~~ - 427-3820

Telephone Number: <sup>928</sup>~~(520)~~ - 427-~~6336~~ 6336

Address: 2200 N. Highway 89, P.O.Box 955, Congress, Arizona 85332

RECEIVED  
BLM AZ STATE OFFICE  
2010 AUG 23 A 10:22  
PHOENIX, ARIZONA

Message: CALL ME BACK FOR  
CREDIT CARD #

Time Sent \_\_\_\_\_ Date Sent 8-23-10

WEAVER MINING DISTRICT  
Established 1863  
2200 Hwy 89, P.O.Box 955  
Congress, Az., 85332

ARIZONA ASSOCIATION  
of  
MINING DISTRICTS

<sup>928</sup>  
Telephone ~~(520)~~ 427-6344  
Fax: ~~(520)~~ 427-3820  
<sup>928</sup>

PAGE 2

**MAINTENANCE FEE PAYMENT**

Claimant Name: Don Jacobs, Agent  
 Address: Box 447  
 City: CONGRESS State: AZ Zip: 85332  
 Telephone: 928-427-3844  
 E-mail address: \_\_\_\_\_  
 Signature: [Signature]

RECEIVED  
 CLM AZ STATE OFFICE  
 2010 AUG 23 A 10:22  
 PHOENIX, ARIZONA  
 BLM  
 Date  
 Stamp

Check here if this is a change of address.

Claim Name	BLM Listed Claimant (as of 8/20/04)	AMC Number
Black Metal	Goldconda Resources, Inc.	60025
Copper King	Goldconda Resources, Inc.	60026
Gold Reserve	Goldconda Resources, Inc.	60027
Green Linnet	Goldconda Resources, Inc.	60028
Montreal	Goldconda Resources, Inc.	60029
Niwot	Goldconda Resources, Inc.	60030
Oro Fino	Goldconda Resources, Inc.	60031
Monitor	Goldconda Resources, Inc.	60032
Monitor Extension	Goldconda Resources, Inc.	60033
Monitor No. 1	Goldconda Resources, Inc.	60034
Monitor No. 3	Goldconda Resources, Inc.	60035
Monitor No. 4	Goldconda Resources, Inc.	60036
Monitor No. 5	Goldconda Resources, Inc.	60037
Monitor No. 6	Goldconda Resources, Inc.	60038
Monitor No. 7	Goldconda Resources, Inc.	60039
King Fraction	Goldconda Resources, Inc.	60858
W.S. Marle #2	West Sedco, Inc.	331685
W.S. Marle #3	West Sedco, Inc.	331686
W.S. Marle #4	West Sedco, Inc.	331687
W.S. Marle #8	West Sedco, Inc.	331688
W.S. Marle #1	West Sedco, Inc.	335422
W.S. Marle #9	West Sedco, Inc.	335423

All claims located within Sections 5, 6, 8 and 31, Townships 22 and 23 North, Range 17 West, Gila and Salt River Basins and Meridian, Mohave County, Arizona.

List additional claims on Form MCF114.

Bureau of Land Management  
 Arizona State Office  
[www.az.blm.gov](http://www.az.blm.gov)

No. of Claims: 22(+4) x \$140 = SEE NEXT PG  
 Check No: CC Init. SAC  
 Receipt No.: 2197047  
 For BLM Use Only

Form: MCF112  
 Revised July 2005

This form is available from the Arizona Department of Mines and Mineral Resources and may be reproduced.

ENTERED INTO COMPUTE  
 SEP 02 2010



PAGE 3

**MAINTENANCE FEE PAYMENT**

Claimant Name: DAN JACOBS Per West Selco, Inc  
 Address: P.O. Box 447  
 City: CONGRESS State: AZ Zip: 85332  
 Telephone: 928-427-3844  
 E-mail address: \_\_\_\_\_  
 Signature: [Signature]

Check here if this is a change of address.

RECEIVED  
 ARIZONA STATE OFFICE  
 PHOENIX, ARIZONA  
 2100 AUG 23 A 10:22  
 BLM  
 Date  
 Stamp

LINE NO.	AMOUNT NUMBER	CLAIM/SITE NAME	COUNTY RECORDER DATA (if available)	TRMP	RNG	SEC
1	87690	Roadside	237-Pg. 879	22N	18W	13
2	87691	Roadside #1	237-Pg. 895	22N	18W	13
3	29140	Roadside #2	487-Pg. 778	22N	18W	13
4	112738	Roadside #3	662-Pg. 856	22N	17W	12/13
5						
6						
7						
8						
9						
10						

ENTERED INTO COMPUTER  
SEP 02 2010

List additional claims on Form MCF114.

Bureau of Land Management  
 Arizona State Office  
[www.blm.gov](http://www.blm.gov)

No. of Claims: (22+4) x \$ 140 = 3640.00  
 Check No: CC Init. [Signature]  
 Receipt No.: 2197047  
 For BLM Use Only

This form is available from the Arizona Department of Mines and Mineral Resources and may be reproduced.

Form: MCF112  
 Revised July 2005

**United States Department of the Interior**  
**Bureau of Land Management**  
 LANDS/RECREATION & PLANNING  
 ONE N CENTRAL AVE  
 PHOENIX, AZ 85004 -2203  
 Phone:

Receipt

No: 2197047

<b>Transaction #:</b> 2266913		<b>ENTERED INTO COMPUTER</b>
<b>Date of Transaction:</b> 08/23/2010		
<b>CUSTOMER:</b>	DANIEL C JACOBS PO BOX 447 CONGRESS, AZ 85332-0447 US	SEP 02 2010

LINE #	QTY	DESCRIPTION	REMARKS	UNIT PRICE	TOTAL
1	1.00	LOCATABLE MINERALS / MINING CLAIMS- NOT NEW-UNADJUD, ONE AUTH NO. ONLY / MINING CLAIM MONEY RECEIVED <b>CASES: AMC60025/\$3640.00</b>	2011 MAINT (26)	- n/a -	3640.00
<b>TOTAL:</b>					<b>\$3,640.00</b>

PAYMENT INFORMATION			
NOTE: Items will appear on credit card statement as "Bureau of Land Mgmt CO".			
1	<b>AMOUNT:</b>	3640.00	<b>POSTMARKED:</b> N/A
	<b>TYPE:</b>	CREDIT CARD	<b>RECEIVED:</b> 08/23/2010
	<b>NAME:</b>	JACOBS, DANIEL C PO BOX 447 CONGRESS AZ 85332-0447 US	
	<b>CARD NO:</b>	XXXXXXXXXXXX3175	<b>AUTH CODE:</b> 02308R
	<b>NAME ON CARD:</b>	DANIEL C JACOBS	
	<b>EXPIRES:</b>	06/2014	
	<b>SIGNATURE:</b>		

REMARKS

This receipt was generated by the automated BLM Collections and Billing System and is a paper representation of a portion of the official electronic record contained therein.

AMC 84486-  
60025  
60858  
33685  
335422  
68526  
350993  
368659  
371707  
358468  
331146  
87686  
29140  
112738

ARIZONA ASSOCIATION OF MINING DISTRICTS  
FAX TRANSMISSION SHEET

Sent to: BLM  
ATTENTION: FINA SUZY  
At Fax Number: 602-417-9556  
Telephone Number: \_\_\_\_\_

Sent By: Les Bendee  
ARIZONA ASSOCIATION of MINING DISTRICTS:  
WEAVER MINING DISTRICT, Est. 1863

<sup>928</sup>  
From Fax Number: (~~520~~) - 427-3820

<sup>928</sup>  
Telephone Number: (~~520~~) - 427-6344

Address: 2200 N. Highway 89 P.O.Box 955, Congress, Arizona 85332

Message: Please accept 7 Pages Main. See  
CALL ME BACK @ 928-427-6336 for  
CREDIT CARD PAYMENT.

THANKS Les

Time Sent 9:30

Date Sent 8-4-09

WEAVER MINING DISTRICT  
Established 1863  
2200 Hwy 89, P.O.Box 955  
Congress, Az., 85332

ARIZONA ASSOCIATION  
of  
MINING DISTRICTS

<sup>928</sup>  
Telephone (~~520~~) 427-6344  
Fax: (~~520~~) 427-3820  
<sup>928</sup>



**MAINTENANCE FEE PAYMENT**

Claimant Name: Dan Jacobs for West Sedco, Inc.

Address: P.O. Box 447

City: CONGRESS State: Az Zip: 85332

Telephone: 928-427-3844

E-mail address: \_\_\_\_\_

Signature: [Signature]

Check here if this is a change of address.

RECEIVED  
 PLM AZ STATE OFFICE  
 PHOENIX, ARIZONA  
 2009 AUG -6 P 2:

BLM  
Date  
Stamp

84486

LINE NO.	CLAIM NUMBER	CLAIM/SITE NAME	COUNTY RECORDER DATA (If available)	TWP	RNG	SEC
1	84552	MAG-# 121	Book-158-Pg.-472	9-N	6-W	12
2	84561	MAG-# 136	" " "-487	9-N	6-W	12
3	84564	MAG-# 139	" " "-490	9-N	6-W	13
4	84565	MAG-# 146	" " "-491	9-N	5-W	18
5	84573	MAG-# 148	" " "-499	9-N	5-W	18
6	84574	MAG-# 149	" " "-500	9-N	5-W	18
7						
8						
9						
10						

List additional claims on Form MCF114.

No. of Claims: 6 x \$125 = 840.

Check No: CC Init. SC

Receipt No.: 1973192

For BLM Use Only

Bureau of Land Management  
 Arizona State Office  
[www.az.blm.gov](http://www.az.blm.gov)

Form: MCF112  
 Revised July 2005

This form is available from the Arizona Department of Mines and Mineral Resources and may be reproduced.



**MAINTENANCE FEE PAYMENT**

Claimant Name: Don Jacobs, Agent  
 Address: Box 447  
 City: CONGRESS State: AZ Zip: 85332  
 Telephone: 928-427-3844  
 E-mail address: \_\_\_\_\_  
 Signature: [Signature]

BLM  
Date  
Stamp

Check here if this is a change of address.

Claim Name	BLM Listed Claimant (as of 8/20/04)	AMC Number
Black Metal	Goldconda Resources, Inc.	60025
Copper King	Goldconda Resources, Inc.	60026
Gold Reserve	Goldconda Resources, Inc.	60027
Green Linnet	Goldconda Resources, Inc.	60028
Montreal	Goldconda Resources, Inc.	60029
Niwot	Goldconda Resources, Inc.	60030
Oro Fino	Goldconda Resources, Inc.	60031
Monitor	Goldconda Resources, Inc.	60032
Monitor Extension	Goldconda Resources, Inc.	60033
Monitor No. 1	Goldconda Resources, Inc.	60034
Monitor No. 3	Goldconda Resources, Inc.	60035
Monitor No. 4	Goldconda Resources, Inc.	60036
Monitor No. 5	Goldconda Resources, Inc.	60037
Monitor No. 6	Goldconda Resources, Inc.	60038
Monitor No. 7	Goldconda Resources, Inc.	60039
King Fraction	Goldconda Resources, Inc.	60858 ✓
W.S. Marle #2	West Sedco, Inc.	331685
W.S. Marle #3	West Sedco, Inc.	331686 ✓
W.S. Marle #4	West Sedco, Inc.	331687 ✓
W.S. Marle #8	West Sedco, Inc.	331688
W.S. Marle #1	West Sedco, Inc.	335422
W.S. Marle #9	West Sedco, Inc.	335423 ✓

RECEIVED OFFICE  
 BLM ARIZONA STATE OFFICE  
 AUG 10 2009 P 2:42

All claims located within Sections 5, 6, 8 and 31, Townships 22 and 23 North, Range 17 West, Gila and Salt River Base and Meridian, Mohave County, Arizona.

List additional claims on Form MCF114.

No. of Claims: 22 x \$140 = 3,080.  
 Check No: CC Init. SC  
 Receipt No.: 1973192  
 For BLM Use Only

Bureau of Land Management  
 Arizona State Office  
[www.az.blm.gov](http://www.az.blm.gov)


Form: MCF112  
 Revised July 2005

This form is available from the Arizona Department of Mines and Mineral Resources and may be reproduced.

**MAINTENANCE FEE PAYMENT**

Claimant Name: AR ASSO. MINING DIST.  
 Address: Box 955  
 City: Congress State: AR Zip: 85332  
 Telephone: 928-427-6344  
 E-mail address: N/A  
 Signature: [Signature]

Check here if this is a change of address.



LINE NO.	AMC NUMBER	CLAIM/SITE NAME	COUNTY RECORDER DATA (If available)	TWP	RNG	SEC
1	68546	Spanish Gold #5		8N	4W	7
2	68547	" " #6		"	"	7
3	68548	" " #7		"	"	7
4	68549	" " #8		"	"	7
5	350993	Rec #2		9N	4W	8
6	350994	" #3		10N	5W	35
7	350995	" #4		"	"	35
8	368659	DRY CREEK		9N	4W	6
9	368660	forget Me Not		9N	4W	6
10	38550	Blue Bell		9N	5W	1

List additional claims on Form MCF114.

Bureau of Land Management  
 Arizona State Office  
[www.az.blm.gov](http://www.az.blm.gov)

No. of Claims: 20 x \$125 = 2800.  
 Check No: CC Init. SC  
 Receipt No.: 1973192  
 For BLM Use Only

Form: MCF112  
 Revised July 2005

This form is available from the Arizona Department of Mines and Mineral Resources and may be reproduced.

**SUPPLEMENTAL ATTACHMENT**

May be used with the following forms for listing additional mining claims:  
Check One.

- Affidavit of Performance of Annual Work
- Maintenance Fee Payment
- Notice of Intent to Hold Mining Claims
- Notice of Non-Liability for Labor and Materials Furnished

RECEIVED  
 PHOENIX, ARIZONA  
 2009 AUG - 6 P 2:42  
 BLM  
 Date  
 Stamp

LINE NO.	AMC NUMBER	CLAIM/SITE NAME	COUNTY RECORDER DATA (if available)	TWP	RNG	SEC
✓ 11	68583	Gold Galch		9N	5W	12
✓ 12	68584	Gold Rod Ext		9N	4W	7
✓ 13	68554	Golden Rod		9N	4W	7
✓ 14	68556	Blue Bucket		9N	4W	7
✓ 15	68577	Gold Strike		9N	4W	7
✓ 16	68578	Mountain Top		9N	4W	8
✓ 17	68579	Golden Glow		9N	4W	8
✓ 18	358468	DIAGONAL LOBE		9N	4W	6
✓ 19	68552	APEX		9N	5W	1
✓ 20	371707	Big Bend		9N	4W	34+35

Form MCF114  
Revised June 2005

This form is available from the Arizona Department of Mines & Mineral Resources and may be reproduced.

MAINTENANCE FEE PAYMENT

Claimant Name: LION CANYON LLC

Address: 4510 W. ACOMA

City: Glendale State: AZ Zip: 85306

Telephone: 928-427-6336

E-mail address: N/A

Signature: [Signature] (AGENT)

Check here if this is a change of address.

BLM  
Date  
Stamp

RECEIVED  
BLM AZ STATE OFFICE  
PHOENIX, ARIZ  
2009 AUG - 6 P

LINE NO.	AMC NUMBER	CLAIM/SITE NAME	COUNTY RECORDER DATA (if available)	TWP	RNG	SEC
✓ * 1	68553	Golden Rod "A"	181-100	9N	5W	7
✓ * 2	68555	BLACK HAWK	196-561	9N	5W	1
✓ * 3	68585	CHARLENE	155-316	9N	4W	6
✓ 4	68571	Dowdy	181-99	9N	4W	6
✓ 5	68572	Dowdy EXT	203-104	9N	4W	6
✓ 6	68530	four Hundred	150-182	9N	4W	6
✓ * 7 L	68576	four Hundred *2	150-243	9N	4W	6
L ✓ * 8	68526	Rock House EXT	150-242	9N	4W	6
✓ * 9	68529	Old Wild Horse	145-224	9N	4W	6
✓ * 10	68527	Wild Horse EXT	150-241	9N	4W	6
✓ L 11	331146	Lucky Roxie	134-455	9N	4W	5+6

List additional claims on Form MCF114.

Bureau of Land Management  
Arizona State Office  
[www.az.blm.gov](http://www.az.blm.gov)

140

No. of Claims: 11 x \$125 = 1,540.

Check No: CC Init. SC

Receipt No.: 1973192

For BLM Use Only

Form: MCF112  
Revised July 2005

This form is available from the Arizona Department of Mines and Mineral Resources and may be reproduced.



**MAINTENANCE FEE PAYMENT**

Claimant Name: Les Bender  
 Address: Box 608  
 City: Congress State: AZ Zip: 85332  
 Telephone: 928-427-6336  
 E-mail address: N/A  
 Signature: [Signature]

Check here if this is a change of address.

RECEIVED  
 BLM AZ STATE OFFICE  
 PHOENIX, ARIZONA  
 2009 AUG -6 P 2:42  
 BLM Date Stamp

LINE NO.	AMO NUMBER	CLAIM/SITE NAME	COUNTY RECORDER DATA (if available)	TWP	RNG	SEC
1	335055	ALTO				
2	335056	ALTO #1				
3	58363	Butte Silver				
4	335413	Au Va				
5	386692	Bumble Bee #1		10N	6W	23
6	386693	Bumble Bee #2		10N	6W	23
7						
8						
9						
10						

List additional claims on Form MCF114.

Bureau of Land Management  
 Arizona State Office  
[www.az.blm.gov](http://www.az.blm.gov)

No. of Claims: 6 x \$140 = 840  
 Check No: CC Init. SC  
 Receipt No.: 1973192  
 For BLM Use Only

Form: MCF112  
 Revised July 2005

This form is available from the Arizona Department of Mines and Mineral Resources and may be reproduced.

**MAINTENANCE FEE PAYMENT**

Claimant Name: DAN JACOBS Per West Sedco, Inc.

Address: P.O. Box 447

City: CONGRESS State: AZ Zip: 85332

Telephone: 928-427-3844

E-mail address: \_\_\_\_\_

Signature: [Signature]

Check here if this is a change of address.

RECEIVED  
BLM AZ STATE OFFICE  
2009 AUG - 6 P 2:11  
PHOENIX, ARIZONA  
BLM  
Date  
Stamp

LINE NO.	CLAIM NUMBER	CLAIM SITE NAME	COUNTY RECORDER DATE (Available)	TWP	RNG	SEC
1	87690	Roadside	237-Pg. 879	22M	18-W	13
2	87691	Roadside #1	237-Pg. 895	22N	18-W	13
3	29140	Roadside-#2	487-Pg. 778	22N	18-W	13
4	112738	Roadside-#3	662-Pg. 856	22N	17W	12/13
5						
6						
7						
8						
9						
10						

List additional claims on Form MCF114.

Bureau of Land Management  
Arizona State Office  
[www.az.blm.gov](http://www.az.blm.gov)

No. of Claims: 4 x \$125 = 560.  
 Check No: CC Init. SC  
 Receipt No.: 1973192  
 For BLM Use Only

Form: MCF112  
Revised July 2005

This form is available from the Arizona Department of Mines and Mineral Resources and may be reproduced.

United States Department of the Interior  
 Bureau of Land Management  
 BUSINESS & SUPPORT SVCS DIV  
 ONE N CENTRAL AVE SUITE 800  
 PHOENIX, AZ 85004 -4427  
 Phone: (602) 417-9200

Receipt

No: 1973192

<b>Transaction #:</b> 2037102	
<b>Date of Transaction:</b> 08/07/2009	
<b>CUSTOMER:</b>	DANIEL C JACOBS PO BOX 447 CONGRESS,AZ 85332-0447 US

LINE #	QTY	DESCRIPTION	REMARKS	UNIT PRICE	TOTAL
1	1.00	LOCATABLE MINERALS / MINING CLAIMS-NOT NEW-UNADJUD,ONE AUTH NO. ONLY / MINING CLAIM MONEY RECEIVED CASES: AMC87690/\$9660.00	MAINT (69)	- n/a -	9660.00
<b>TOTAL:</b>					<b>\$9,660.00</b>

PAYMENT INFORMATION					
NOTE: Items will appear on credit card statement as "Bureau of Land Mgmt CO".					
1	AMOUNT:	9660.00	POSTMARKED:	N/A	
	TYPE:	CREDIT CARD	RECEIVED:	08/07/2009	
	NAME:	JACOBS, DANIEL C PO BOX 447 CONGRESS AZ 85332-0447 US			
	CARD NO:	XXXXXXXXXXXX3175	AUTH CODE:	007402	
	NAME ON CARD:	DANIEL C JACBOS			
	EXPIRES:	06/2014			
	SIGNATURE:				

REMARKS

This receipt was generated by the automated BLM Collections and Billing System and is a paper representation of a portion of the official electronic record contained therein.

AMC 60025  
60858  
331685  
335422  
87686  
29140  
112738  
84486

**MAINTENANCE FEE PAYMENT**

Claimant Name: Don Jacobs, Agent  
Address: Box 447  
City: CONGRESS State: AZ zip: 85332  
Telephone: 928-427-3844  
E-mail address: \_\_\_\_\_  
Signature: Don Jacobs

RECEIVED  
M. AZ STATE OFFICE  
2008 AUG - 5 P 12: 37  
PHOENIX, ARIZONA  
BLM  
Date  
Stamp

Check here if this is a change of address.

Claim Name	BLM Listed Claimant (as of 8/20/04)	AMC Number
1 Black Metal	Goldconda Resources, Inc.	60025
2 Copper King	Goldconda Resources, Inc.	60026
3 Gold Reserve	Goldconda Resources, Inc.	60027
4 Green Linnet	Goldconda Resources, Inc.	60028
5 Montreal	Goldconda Resources, Inc.	60029
6 Niwot	Goldconda Resources, Inc.	60030
7 Oro Fino	Goldconda Resources, Inc.	60031
8 Monitor	Goldconda Resources, Inc.	60032
9 Monitor Extension	Goldconda Resources, Inc.	60033
10 Monitor No. 1	Goldconda Resources, Inc.	60034
11 Monitor No. 3	Goldconda Resources, Inc.	60035
12 Monitor No. 4	Goldconda Resources, Inc.	60036
13 Monitor No. 5	Goldconda Resources, Inc.	60037
14 Monitor No. 6	Goldconda Resources, Inc.	60038
15 Monitor No. 7	Goldconda Resources, Inc.	60039
16 King Fraction	Goldconda Resources, Inc.	60858
17 W.S. Marle #2	West Sedco, Inc.	331685
18 W.S. Marle #3	West Sedco, Inc.	331686
19 W.S. Marle #4	West Sedco, Inc.	331687
20 W.S. Marle #8	West Sedco, Inc.	331688
21 W.S. Marle #1	West Sedco, Inc.	335422
22 W.S. Marle #9	West Sedco, Inc.	335423

All claims located within Sections 5, 6, 8 and 31, Townships 22 and 23 North, Range 17 West, Gila and Salt River Base and Meridian, Mohave County, Arizona.

List additional claims on Form MCF114.

Bureau of Land Management  
Arizona State Office  
[www.az.blm.gov](http://www.az.blm.gov)

No. of Claims: 22 x \$125 = 2750.00  
Check No: CC Init. ESG  
Receipt No.: 1754365  
For BLM Use Only

Form: MCF112  
Revised July 2005

ENTERED INTO COMPUTER  
AUG 07 2008 PB

Lead This form is available from the Arizona Department of Mines and Mineral Resources and may be reproduced.

[60025]	-	60025-39	15 ct
[60858]	-	60858	1
[331685]	-	331685-688	4
[335422]	-	335422-423	2
			<u>22 total ct</u>



AMC 87686  
21940  
112738

**MAINTENANCE FEE PAYMENT**

Claimant Name: DAN JACOB'S Fuel West Sedan, Inc.

Address: P.O. Box 447

City: CONGRESS State: AZ Zip: 85332

Telephone: 928-427-3844

E-mail address: \_\_\_\_\_

Signature: [Handwritten Signature]

Check here if this is a change of address.

RECEIVED  
BLM. AZ STATE OFFICE  
2008 AUG -5 P 12:36  
PHOENIX, ARIZONA  
BLM  
Date  
Stamp

LINE NO.	CLAIM NUMBER	CLAIM/STEN NAME	COUNTY RECORDER DATA (variable)	TRP	RNG	SEC
1	87690	Roadside	237-Pg. 879	22M	18W	13
2	87691	Roadside #1	237-Pg. - 895	22N	18W	13
3	29140	Roadside-#2	487-Pg.-778	22N	18W	13
4	112738	Roadside-#3	662-Pg.-856	22N	17W	12/13
5	<b>ENTERED INTO COMPUTER</b>					
6	AUG 07 2008	PB				
7						
8						
9						
10						

List additional claims on Form MCF114.

Bureau of Land Management  
Arizona State Office  
[www.az.blm.gov](http://www.az.blm.gov)

No. of Claims: 4 x \$125 = 500.00  
Check No: CC Init. EBG  
Receipt No.: 1754365  
For BLM Use Only

Form: MCF112  
Revised July 2005

This form is available from the Arizona Department of Mines and Mineral Resources and may be reproduced.

Lead  
[87686] 87690-91  
[29140] 29140  
[112738] 112738

84486

**MAINTENANCE FEE PAYMENT**

Claimant Name: Don Jacobs and West Sedco, Inc.

Address: P.O. Box 437

City: CONGRESS State: AZ zip: 85332

Telephone: 928-427-3844

E-mail address: \_\_\_\_\_

Signature: Don Jacobs

Check here if this is a change of address.

RECEIVED  
BLM, AZ STATE OFFICE  
PHOENIX, ARIZONA  
2008 AUG -5 P 12:38  
BLM  
Date  
Stamp

LINE NO.	AMOUNT NUMBER	CLAIM/SITE NAME	COUNTY RECORDER DATA (if available)	TWP	RNG	SEC
1	84552	MAG-# 121	Book-158-Pg.-472	9-N	6-W	12
2	84561	MAG-# 136	" " " -487	9-N	6-W	12
3	84564	MAG-# 139	" " " -490	9-N	6-W	13
4	84565	MAG-# 146	" " " -491	9-N	5-W	18
5	84573	MAG-# 148	" " " -499	9-N	5-W	18
6	84574	MAG-# 149	" " " -500	9-N	5-W	18
7	<b>ENTERED INTO COMPUTER</b>					
8	AUG 07 2008 <u>JB</u>					
9						
10						

List additional claims on Form MCF114.

No. of Claims: 6 x \$125 = 750.00  
 Check No: CC Init. EBG  
 Receipt No.: 1754365  
 For BLM Use Only

Bureau of Land Management  
 Arizona State Office  
[www.az.blm.gov](http://www.az.blm.gov)

Form: MCF112  
 Revised July 2005

This form is available from the Arizona Department of Mines and Mineral Resources and may be reproduced.

Lead  
(84486)  
 " 84552  
 " 84561  
 " 84564-65  
 " 84573-74

**United States Department of the Interior**  
**Bureau of Land Management**  
 BUSINESS & SUPPORT SVCS DIV  
 ONE N CENTRAL AVE SUITE 800  
 PHOENIX, AZ 85004 -4427  
 Phone: (602) 417-9200

Receipt

No: 1754365

<b>Transaction #:</b> 1811541		<b>ENTERED INTO COMPUTER</b>
<b>Date of Transaction:</b> 08/05/2008		
<b>CUSTOMER:</b>	DANIEL C JACOBS BOX 447 CONGRESS, AZ 85332	AUG 07 2008 PB = VERIFIED

LINE #	QTY	DESCRIPTION	REMARKS	UNIT PRICE	TOTAL
1	1.00	LOCATABLE MINERALS / MINING CLAIMS- NOT NEW-UNADJUD, ONE AUTH NO. ONLY / MINING CLAIM MONEY RECEIVED (455) <b>CASES: AMC60025/\$4000.00</b>	2009 MAINT (32)	- n/a -	4000.00
<b>TOTAL:</b>					<b>\$4,000.00</b>

PAYMENT INFORMATION			
<b>NOTE:</b> Items will appear on credit card statement as "Bureau of Land Mgmt CO".			
1	<b>AMOUNT:</b>	\$4,000.00	<b>POSTMARKED:</b> N/A
	<b>TYPE:</b>	CREDIT CARD	<b>RECEIVED:</b> 08/05/2008
	<b>NAME:</b>	JACOBS, DANIEL C BOX 447 CONGRESS AZ 85332	
	<b>CARD NO:</b>	XXXXXXXXXXXX3175	<b>AUTH CODE:</b> 005273
	<b>NAME ON CARD:</b>	DANIEL JACOBS	
	<b>EXPIRES:</b>	06/30/2009	
	<b>SIGNATURE:</b>		

REMARKS

This receipt was generated by the automated BLM Collections and Billing System and is a paper representation of a portion of the official electronic record contained therein.

Message:

32 ROWS RETRIEVED

### CBS Export Results Report

Include Resolved Records

**Record Status**

- Error Records (E/M/I)
- Accepted Records (A/W)
- "On Hold" Records (H)
- All Records (for s/n or receipt nr)
- Exported, No Results From CBS
- New (not yet exported)

Enter export Date (mm/dd/yyyy) ALL

Serial Number match (optional)

Receipt Nr (optional) 1754365

Export Nr (exclusive)

LR2000 User (defaults to login) ALL

**Search Criteria Responsible Area (Err**

User (U,X)

Programmer (P,X)

All (U,P,X)

Query

Reset

[User Guide](#)

	Resend?	Export Nr	A/D	Serial Nr	Mult	Code	\$ Amount	Remarks	Receipt Nr	LR2000 User	#Msg	Resolved
1	<input type="checkbox"/>	1803352	A	AMC60025		582	125.00	2009	1754365	P5BROWN		



Amc 87686  
29140  
112738  
84486  
60025  
60858  
331685  
335422

ARIZONA ASSOCIATION OF MINING DISTRICTS  
FAX TRANSMISSION SHEET

Page 1 of 4

Sent to: BLM

ATTENTION: TINA

At Fax Number: 602-417-9314 9556

Telephone Number: \_\_\_\_\_

Sent By: Les Bender

ARIZONA ASSOCIATION of MINING DISTRICTS;  
WEAVER MINING DISTRICT, Est. 1863

From Fax Number: (928) - 427-3820

Telephone Number: (928) - 427-6344 6336

Address: 2200 N. Highway 89, P.O.Box 955, Congress, Arizona 85332

RECEIVED  
B.L.M. AZ STATE OFFICE  
2007 AUG 17 A 11:13  
PHOENIX, ARIZONA

Message: TINA -  
Call me back for CCT

Time Sent \_\_\_\_\_ Date Sent \_\_\_\_\_

WEAVER MINING DISTRICT  
Established 1863  
2200 Hwy 89, P.O.Box 955  
Congress, Az., 85332

ARIZONA ASSOCIATION  
of  
MINING DISTRICTS

Telephone (928) 427-6344  
Fax: (928) 427-3820

**MAINTENANCE FEE PAYMENT**

Claimant Name: Don Jacobs, Agent  
 Address: Box 447  
 City: CONGRESS State: AZ Zip: 85332  
 Telephone: 928-427-3844  
 E-mail address: \_\_\_\_\_  
 Signature: Don Jacobs

Check here if this is a change of address.

RECEIVED  
 B.L.M. AZ STATE OFFICE  
 PHOENIX, ARIZONA  
 2007 AUG 17 A 11:13  
 BLM  
 Date  
 Stamp

LINE NO.	AMC NUMBER	CLAIM/SITE NAME	COUNTY RECORDER DATA (if available)	TWP	RNG	SEC
1	87690	Roadside	Book-237-Pg. 897	22N	18W	13
2	87691	Roadside No. 1	" 237- " 895	"	"	13
3	29140	Roadside No. 2	" 487- " 978	"	"	13
4	112738	Roadside No. 3	" 662- " 856	"	"	13
5		Roadside #3 - Partially in		"	17W	18
6						
7						
8						
9						
10						

List additional claims on Form MCF114.

Bureau of Land Management  
 Arizona State Office  
[www.az.blm.gov](http://www.az.blm.gov)

No. of Claims: 4 x \$125 = 500  
 Check No: CC Init. JMC  
 Receipt No.: 1546730  
 For BLM Use Only

Form: MCF112  
 Revised July 2005

This form is available from the Arizona Department of Mines and Mineral Resources and may be reproduced.



**MAINTENANCE FEE PAYMENT**

BUREAU OF LAND MANAGEMENT  
 222 N CENTRAL AVENUE  
 PHOENIX, AZ 85004  
 602-417-9200  
 www.az.blm.gov

RECEIVED  
 B.L.M. AZ STATE OFFICE  
 2007 AUG 17 A 11:13  
 PHOENIX, ARIZONA  
 BLM Date Stamp

Mining Claim Maintenance Fee Payment of \$125 per claim/site is due on or before September 1, 2007, in lieu of assessment work for the upcoming assessment year beginning September 1 of the year noted above.

AMC NUMBER	CLAIM/SITE NAME	COUNTY RECORDER DATA	SEC	TWP	RNG
84552	MAB # 121	Book 158- <del>4</del> 472	12	9N	6W
84561	" " 136	" " " 487	"	"	"
84564	" " 139	" " " 490	13	"	"
84565	" " 140	" " " 491	18	"	5W
84573	" " 148	" " " 499	18	"	"
84574	" " 149	" " " 500	18	"	"

List additional claims on the reverse side of this form.

Check here if this is a change of address.

CLAIMANT NAME: Dan Jacobs, Agent  
 ADDRESS: Box 447  
 CITY: Congress STATE: Az. ZIP: 85332  
 PHONE: 928-427-3844  
 SIGNATURE: Dan Jacobs

Claimant or agent must sign to record with the County.

No of Claims: 6 x \$125 = 750  
 Check No: CC Init.: TMC  
 Receipt No: 1546730  
 FOR BLM USE ONLY

FORM APPROVED OMB NO. 1004-0114  
 Expires: December 31, 2006

AZ-3850-2  
 (July 2004)

**MAINTENANCE FEE PAYMENT**

Claimant Name: Don Jacobs, Agent  
 Address: Box 447  
 City: CONGRESS State: AZ Zip: 85332  
 Telephone: 928-427-3844  
 E-mail address: \_\_\_\_\_  
 Signature: Don Jacobs

Check here if this is a change of address.

RECEIVED  
 BLM ARIZONA STATE OFFICE  
 2007 AUG 17 A 11:13  
 PHOENIX, ARIZONA  
 BLM Date Stamp

**Unpatented Mining Claims**

Claim Name	BLM Listed Claimant (as of 8/20/04)	AMC Number
Black Metal	Goldconda Resources, Inc.	60025
Copper King	Goldconda Resources, Inc.	60026
Gold Reserve	Goldconda Resources, Inc.	60027
Green Linnet	Goldconda Resources, Inc.	60028
Montreal	Goldconda Resources, Inc.	60029
Niwot	Goldconda Resources, Inc.	60030
Oro Fino	Goldconda Resources, Inc.	60031
Monitor	Goldconda Resources, Inc.	60032
Monitor Extension	Goldconda Resources, Inc.	60033
Monitor No. 1	Goldconda Resources, Inc.	60034
Monitor No. 3	Goldconda Resources, Inc.	60035
Monitor No. 4	Goldconda Resources, Inc.	60036
Monitor No. 5	Goldconda Resources, Inc.	60037
Monitor No. 6	Goldconda Resources, Inc.	60038
Monitor No. 7	Goldconda Resources, Inc.	60039
King Fraction	Goldconda Resources, Inc.	60858
W.S. Marle #2	West Sedco, Inc.	331685
W.S. Marle #3	West Sedco, Inc.	331686
W.S. Marle #4	West Sedco, Inc.	331687
W.S. Marle #8	West Sedco, Inc.	331688
W.S. Marle #1	West Sedco, Inc.	335422
W.S. Marle #9	West Sedco, Inc.	335423

All claims located within Sections 5, 6, 8 and 31, Townships 22 and 23 North, Range 17 West, Gila and Salt River Base and Meridian, Mohave County, Arizona.

This form is available from the Arizona Department of Mines and Mineral Resources and may be reproduced.

Revised July 2005

22  
 AMC  
 \$2,750

**United States Department of the Interior**  
**Bureau of Land Management**  
 BUSINESS & SUPPORT SVCS DIV  
 ONE N CENTRAL AVE SUITE 800  
 PHOENIX, AZ 85004 -4427  
 Phone: (602) 417-9200

Receipt

No: 1546730

<b>Transaction #:</b> 1598125	
<b>Date of Transaction:</b> 08/17/2007	
<b>CUSTOMER:</b>	DANIEL C JACOBS BOX 447 CONGRESS, AZ 85332

LINE #	QTY	DESCRIPTION	REMARKS	UNIT PRICE	TOTAL
1	1.00	LOCATABLE MINERALS / MINING CLAIMS- NOT NEW-UNADJUD, ONE AUTH NO. ONLY / MINING CLAIM MONEY RECEIVED (455) <b>CASES: AMC87690/\$4000.00</b>	MAINT 2008/32	- n/a -	4000.00
<b>TOTAL:</b>					<b>\$4,000.00</b>

PAYMENT INFORMATION			
NOTE: Items will appear on credit card statement as "Bureau of Land Management".			
1	AMOUNT:	\$4,000.00	POSTMARKED: N/A
	TYPE:	CREDIT CARD	RECEIVED: 08/17/2007
	NAME:	JACOBS, DANIEL C BOX 447 CONGRESS AZ 85332	
	CARD NO:	XXXXXXXXXXXX3175	AUTH CODE: 017885
	NAME ON CARD:	DANIEL C JACOBS	
	EXPIRES:	06/30/2009	
	SIGNATURE:		

REMARKS

This receipt was generated by the automated BLM Collections and Billing System and is a paper representation of a portion of the official electronic record contained therein.

*\$2750 refund authorized  
 1/15/08 for 22 claims with  
 multiple payment. AB*



AMC 84486  
AMC 87686  
AMC 29140  
AMC 112738

**MAINTENANCE FEE PAYMENT**

Claimant Name: Don Jacobs for West Sako, Inc.  
Address: P.O. Box 447  
City: Congress State: Az Zip: 85332  
Telephone: 928-427-3212  
E-mail address: \_\_\_\_\_  
Signature: Don Jacobs

Check here if this is a change of address.

RECEIVED  
B.L.M. AZ STATE OFFICE  
2006 AUG 23 P 2:43  
PHOENIX, ARIZONA  
BLM Date Stamp

LINE NO.	AMC NUMBER	CLAIM/SITE NAME	COUNTY RECORDER DATA (If available)	TWP	RNG	SEC
1	84552	MAG-# 121	158-PG-472	9-N	6-W	NE-12
2	84561	MAG-# 136	158-PG-487	9-N	6-W	SE-12
3	84564	MAG-# 139	158-PG-490	9-N	6-W	NE-13
4	84565	MAG-# 140	158-PG-491	9-N	5-W	NW-18
5	84573	MAG-# 148	158-PG-499	9-N	5-W	SE-18
6	84574	MAG-# 149	158-PG-500	9-N	5-W	SW-18
7						
8						
9						
10						

List additional claims on Form MCF114.

Bureau of Land Management  
Arizona State Office  
[www.az.blm.gov](http://www.az.blm.gov)

No. of Claims: 6 x \$125 = 750.00  
Check No: CC Init. SC  
Receipt No.: 1342154  
For BLM Use Only

Form: MCF112  
Revised July 2005

This form is available from the Arizona Department of Mines and Mineral Resources and may be reproduced

RE 9/13/06

3 of 3

**MAINTENANCE FEE PAYMENT**

Claimant Name: Dan Jacobs For West Selco, Inc

Address: P.O. Box 447

City: Congress State: Az Zip: 85332

Telephone: 928-427-3844

E-mail address: \_\_\_\_\_

Signature: Dan Jacobs

Check here if this is a change of address.

RECEIVED  
BLM AZ STATE OFFICE  
2006 AUG 23 P 2:43  
PHOENIX, ARIZONA

BLM  
Date  
Stamp

LINE NO.	AMC NUMBER	CLAIM/SITE NAME	COUNTY RECORDER DATA (If available)	TWP	RNG	SEC
1	87690	Roadside	237-Pg. 879	22N	18W	13
2	87691	Roadside #1	237-Pg. 895	22N	18W	13
3	29140	Roadside #2	487-Pg. 778	22N	18W	13
4	112738	Roadside #3	662-Pg. -856	22N	17W	12/13
5						
6						
7						
8						
9						
10						

List additional claims on Form MCF114.

Bureau of Land Management  
Arizona State Office  
[www.az.blm.gov](http://www.az.blm.gov)

No. of Claims: 4 x \$125 = 500.00  
 Check No: CC Init. SC  
 Receipt No.: 1342154  
 For BLM Use Only

Form: MCF112  
Revised July 2005

This form is available from the Arizona Department of Mines and Mineral Resources and may be reproduced.

1 - of - 3  
pages

ARIZONA ASSOCIATION OF MINING DISTRICTS  
FAX TRANSMISSION SHEET

Sent to: BLM (Phx Office)

ATTENTION: Public Room (Suzie)

At Fax Number: 417-<sup>602</sup>9314

Telephone Number: \_\_\_\_\_

Sent By: Les Bender

ARIZONA ASSOCIATION of MINING DISTRICTS;  
WEAVER MINING DISTRICT, Est. 1863

From Fax Number: (928) - 427- 3820

Telephone Number: (928) - 427 - 6344

Address: 2200 N. Highway 89 , P.O.Box 955, Congress, Arizona 85332

Message: Please Pile these 2 MAINTENANCE  
fee payment then give me a  
call for the credit card numbers  
to pay the fee.

Time Sent 1:30

Date Sent Wed 23<sup>rd</sup> Aug

WEAVER MINING DISTRICT  
Established 1863  
2200 Hwy 89, P.O.Box 955  
Congress, Az., 85332

ARIZONA ASSOCIATION  
of  
MINING DISTRICTS

Telephone (928) 427-6344  
Fax: (928) 427-3820

United States Department of the Interior  
 Bureau of Land Management  
 BUSINESS & SUPPORT SVCS DIV  
 ONE N CENTRAL AVE  
 PHOENIX, AZ 85004 -2203  
 Phone: (602) 417-9200

Receipt

No: 1342154

<b>Transaction #:</b> 1387382	
<b>Date of Transaction:</b> 08/23/2006	
<b>CUSTOMER:</b>	DAN JACOBS WEST SEDCO, INC P O BOX 447 85332

LINE #	QTY	DESCRIPTION	REMARKS	UNIT PRICE	TOTAL
1	1.00	LOCATABLE MINERALS / MINING CLAIMS-NOT NEW-UNADJUD, ONE AUTH NO. ONLY / MINING CLAIM MONEY RECEIVED (455) CASES: AMC87690/\$1250.00	MAINT 2007 (10)	- n/a -	1250.00
<b>TOTAL:</b>					<b>\$1,250.00</b>

PAYMENT INFORMATION				
NOTE: Items will appear on credit card statement as "Bureau of Land Management".				
1	AMOUNT:	\$1,250.00	POSTMARKED:	N/A
	TYPE:	CREDIT CARD	RECEIVED:	08/23/2006
	NAME:	WEST SEDCO, INC JACOBS, DAN P O BOX 447 CONGRESS AZ 85332		
	CARD NO:	XXXXXXXXXXXX4346	AUTH CODE:	124015
	NAME ON CARD:	DANIEL C JACOBS		
	EXPIRES:	05/31/2010		
	SIGNATURE:			

REMARKS

This receipt was generated by the automated BLM Collections and Billing System and is a paper representation of a portion of the official electronic record contained therein.



N: TINA

Amc 84486, 87686,  
29140, 112738

### MAINTENANCE FEE PAYMENT

BUREAU OF LAND MANAGEMENT  
222 N CENTRAL AVENUE  
PHOENIX, AZ 85004  
602-417-9200  
www.az.blm.gov

Mining Claim Maintenance Fee Payment of \$125 per claim/site is due on or before September 1, 20\_\_\_\_, in lieu of assessment work for the upcoming assessment year beginning September 1 of the year noted above.

RECEIVED  
BLM, AZ STATE OFFICE  
2004 AUG 24 P 2:18  
PHOENIX, ARIZONA  
BLM Date Stamp

AMC NUMBER	CLAIM/SITE NAME	COUNTY RECORDER DATA	SEC	TWP	RNG
84552	MAG # 121	Book 158 - Pg 472			
84561	" " 136	" " " 487			
84564	" " 139	" " " 490			
84565	" " 140	" " " 491			
84573	" " 148	" " " 499			
84574	" " 149	" " " 500			

List additional claims on the reverse side of this form.

Check here if this is a change of address.

CLAIMANT NAME: Don Jacobs, Agent  
ADDRESS: Box 447  
CITY: Congress STATE: Az. ZIP: 85332  
PHONE: 928-427-3844  
SIGNATURE: Don Jacobs

Claimant or agent must sign to record with the County.

No of Claims: 6 x \$125 = 750.00  
 Check No: CC Init.: JMC  
 Receipt No: 936316  
 FOR BLM USE ONLY  
 FAX

FORM APPROVED BY BLM 1001-0114  
Expires: December 31, 2004  
AZ-3850-2

ENTERED INTO COMPUTER

10113104

ATTN: TUN

### MAINTENANCE FEE PAYMENT

BUREAU OF LAND MANAGEMENT  
222 N CENTRAL AVENUE  
PHOENIX, AZ 85004  
602-417-9200  
www.az.blm.gov

Mining Claim Maintenance Fee Payment of \$125 per claim/site is due on or before September 1, 2004, in lieu of assessment work for the upcoming assessment year beginning September 1 of the year noted above.

RECEIVED  
B.L.M. AZ STATE OFFICE  
2004 AUG 24 P 2:18  
PHOENIX, ARIZONA  
BLM Date Stamp

AMC NUMBER	CLAIM/SITE NAME	COUNTY RECORDER DATA	SEC	TWP	RNG
87690	Road side	Books - 237 - Pg. 897			
87691	Road side # 1	" " " 895			
29140	Road side # 2	" .487 " 778			
112738	Road side # 3	" -662 - " 856			

List additional claims on the reverse side of this form.

Check here if this is a change of address.

CLAIMANT NAME: Dan Jacobs - Agent  
ADDRESS: Box 447  
CITY: Coodress STATE: Az. ZIP: 85332  
PHONE: 928-427-3844  
SIGNATURE: [Signature]

Claimant or agent must sign to record with the County.

No of Claims:	<u>4</u>	x \$125 =	<u>500.00</u>
Check No:	<u>CC</u>	Init:	<u>YMC</u>
Receipt No:	<u>936316</u>		
FOR BLM USE ONLY			
FAX			



**United States Department of the Interior**  
**Bureau of Land Management**  
 BUSINESS & SUPPORT SVCS DIV  
 222 N CENTRAL AVE  
 PHOENIX, AZ 85004 -2203  
 Phone: (602) 417-9200

Receipt	
No:	936316

**Transaction #:** 970634  
**Date of Transaction:** 08/24/2004

<b>CUSTOMER:</b>	DANIEL C JACOBS BOX 447 CONGRESS, AZ 85332
------------------	--

LINE #	QTY	DESCRIPTION	REMARKS	UNIT PRICE	TOTAL
1	1.00	LOCATABLE MINERALS / MINING CLAIMS-NOT NEW-UNADJUD, ONE AUTH NO. ONLY / MINING CLAIM MONEY RECEIVED (455) <b>CASES:</b> AMC84552/\$1250.00	MAINT 2005/10	- n/a -	1250.00
<b>TOTAL:</b>					<b>\$1,250.00</b>

PAYMENT INFORMATION																													
NOTE: Items will appear on credit card statement as "Bureau of Land Management".																													
1	<table border="1"> <tr> <td><b>AMOUNT:</b></td> <td>\$1,250.00</td> <td><b>POSTMARKED:</b></td> <td>N/A</td> </tr> <tr> <td><b>TYPE:</b></td> <td>CREDIT CARD</td> <td><b>RECEIVED:</b></td> <td>08/24/2004</td> </tr> <tr> <td><b>NAME:</b></td> <td colspan="3">JACOBS, DANIEL C BOX 447 CONGRESS AZ 85332</td> </tr> <tr> <td><b>CARD NO:</b></td> <td>XXXXXXXXXXXX3175</td> <td><b>AUTH CODE:</b></td> <td>024451</td> </tr> <tr> <td><b>NAME ON CARD:</b></td> <td colspan="3">DANIEL C JACOBS</td> </tr> <tr> <td><b>EXPIRES:</b></td> <td colspan="3">12/31/2007</td> </tr> <tr> <td><b>SIGNATURE:</b></td> <td colspan="3"></td> </tr> </table>	<b>AMOUNT:</b>	\$1,250.00	<b>POSTMARKED:</b>	N/A	<b>TYPE:</b>	CREDIT CARD	<b>RECEIVED:</b>	08/24/2004	<b>NAME:</b>	JACOBS, DANIEL C BOX 447 CONGRESS AZ 85332			<b>CARD NO:</b>	XXXXXXXXXXXX3175	<b>AUTH CODE:</b>	024451	<b>NAME ON CARD:</b>	DANIEL C JACOBS			<b>EXPIRES:</b>	12/31/2007			<b>SIGNATURE:</b>			
<b>AMOUNT:</b>	\$1,250.00	<b>POSTMARKED:</b>	N/A																										
<b>TYPE:</b>	CREDIT CARD	<b>RECEIVED:</b>	08/24/2004																										
<b>NAME:</b>	JACOBS, DANIEL C BOX 447 CONGRESS AZ 85332																												
<b>CARD NO:</b>	XXXXXXXXXXXX3175	<b>AUTH CODE:</b>	024451																										
<b>NAME ON CARD:</b>	DANIEL C JACOBS																												
<b>EXPIRES:</b>	12/31/2007																												
<b>SIGNATURE:</b>																													

REMARKS

This receipt was generated by the automated BLM Collections and Billing System and is a paper representation of a portion of the official electronic record contained therein.

Dan Jacobs  
Box 447  
CONGRESS, Az.  
85332

Amc 87686  
Amc 29140  
Amc 112738

**MAINTENANCE FEE PAYMENT**

Mining Claim Maintenance Fee Payment of \$100 per claim or site is due on or before September 1, 2003, in lieu of assessment work for the upcoming assessment year beginning September 1 of the year noted above.

BUREAU OF LAND MANAGEMENT  
ARIZONA STATE OFFICE  
222 NORTH CENTRAL AVENUE  
PHOENIX, AZ 85004  
602-417-9200  
www.az.blm.gov

<b>FOR BLM USE ONLY</b>	
NO. OF CLAIMS: <u>4</u>	X \$100 = \$ <u>400.00</u>
RECEIPT NO.: _____	CHECK NO.: <u>934</u>
INIT: <u>[Signature]</u>	

The claims are situated in MOHAVE County, Arizona.

**BLM SERIAL NUMBERS**

**NAMES OF CLAIMS OR SITES**

AMC \_\_\_\_\_ THRU AMC \_\_\_\_\_ NAME: \_\_\_\_\_  
COUNTY BOOK/DOCKET \_\_\_\_\_, PAGE OR FEE NO: \_\_\_\_\_  
AMC \_\_\_\_\_ THRU AMC \_\_\_\_\_ NAME: \_\_\_\_\_  
COUNTY BOOK/DOCKET \_\_\_\_\_, PAGE OR FEE NO: \_\_\_\_\_

**IF NOT CONSECUTIVE NUMBERS LIST SEPARATELY BELOW**

BLM SERIAL NUMBERS	NAME OF CLAIMS/SITES	CO/BOOK DOCKET & PAGE OR FEE NUMBER
AMC <u>87690</u>	<u>Roadside</u>	<u>237-Pg. 897</u>
AMC <u>87691</u>	<u>Roadside #1</u>	<u>237-Pg. 895</u>
AMC <u>29140</u>	<u>Roadside #2</u>	<u>487-Pg. 778</u>
AMC <u>112738</u> (4)	<u>Roadside #3</u>	<u>662-Pg. 856</u>

List additional claims on the reverse side of this form.

CLAIMANT'S NAME: Dan C. JACOBS, Agent  
ADDRESS: Box 447 CITY: CONGRESS STATE: Az. ZIP: 85332  
PHONE: 928-427-3844

Check here if this is a change of address

*MH*  
**ENTERED INTO COMPUTER**

PHOENIX, ARIZONA

2003 AUG 20 A 9:49

RECEIVED  
B.L.M. AZ STATE OFFICE

BLM DATE STAMP

*TES*



BLM SERIAL  
NUMBERS

NAME OF CLAIMS/SITES

CO/BOOK DOCKET &  
PAGE OR FEE NUMBER

AMC \_\_\_\_\_

AMC \_\_\_\_\_

AMC \_\_\_\_\_

AMC \_\_\_\_\_

AMC \_\_\_\_\_

AMC \_\_\_\_\_

AMC \_\_\_\_\_

AMC \_\_\_\_\_

AMC \_\_\_\_\_

AMC \_\_\_\_\_

AMC \_\_\_\_\_

AMC \_\_\_\_\_

AMC \_\_\_\_\_

AMC \_\_\_\_\_

AMC \_\_\_\_\_

43 CFR 3833.0-5(e) (August 30, 1994) requires that the names of all of the owners and their current addresses shall be identified on all instruments required to be recorded or filed by the regulation, 43 CFR Subpart 3833.

NAME: \_\_\_\_\_ ADDRESS: \_\_\_\_\_

CITY: \_\_\_\_\_ STATE: \_\_\_\_\_ ZIP: \_\_\_\_\_ IS THIS A NEW ADDRESS

NAME: \_\_\_\_\_ ADDRESS: \_\_\_\_\_

CITY: \_\_\_\_\_ STATE: \_\_\_\_\_ ZIP: \_\_\_\_\_ IS THIS A NEW ADDRESS

NAME: \_\_\_\_\_ ADDRESS: \_\_\_\_\_

CITY: \_\_\_\_\_ STATE: \_\_\_\_\_ ZIP: \_\_\_\_\_ IS THIS A NEW ADDRESS

NAME: \_\_\_\_\_ ADDRESS: \_\_\_\_\_

CITY: \_\_\_\_\_ STATE: \_\_\_\_\_ ZIP: \_\_\_\_\_ IS THIS A NEW ADDRESS

Signature: *Dan C. Jacob*  
To record with the County, one claimant or an agent must sign.

FOR BLM USE ONLY	
DATE ENTERED INTO COMPUTER: _____	INITIALS: _____ VERIFIED: _____

December 6, 2001

**United States Department of the Interior**  
**Bureau of Land Management**  
 BUSINESS & SUPPORT SVCS DIV  
 222 N CENTRAL AVE  
 PHOENIX, AZ 85004 -2203  
 Phone: (602) 417-9200

Receipt	
No:	734296

<b>Transaction #:</b> 763782	
<b>Date of Transaction:</b> 08/20/2003	
<b>CUSTOMER:</b>	DAN JACOBS PO BOX 437 CONGRESS, AZ 85332

LINE #	QTY	DESCRIPTION	REMARKS	UNIT PRICE	TOTAL
1	1.00	LOCATABLE MINERALS / MINING CLAIMS-NOT NEW-UNADJUD, ONE AUTH NO. ONLY / MINING CLAIM MONEY RECEIVED (455) CASES: AMC87690/\$1200.00	MAIN 2004 (12)	- n/a -	1200.00
<b>TOTAL:</b>					<b>\$1,200.00</b>

PAYMENT INFORMATION			
1	AMOUNT:	\$1,200.00	POSTMARKED: N/A
	TYPE:	CHECK	RECEIVED: 08/20/2003
	CHECK NO:	934	
	NAME:	WEST SEDCO INC JACOBS, DAN PO BOX 437 CONGRESS AZ 85332	

REMARKS

This receipt was generated by the automated BLM Collections and Billing System and is a paper representation of a portion of the official electronic record contained therein.



Receipt No. 550157

Trans No. 574867

LEAD FILE #'S \_\_\_\_\_

AMC 29140; AMC 60025; AMC 60858;  
AMC 84486; AMC 87686; AMC 112738;  
AMC 125998; AMC 331685; AMC 335422

AMC Number	Code	Amount
29140	482	100 <sup>00</sup>
60025-60039	}	1500 <sup>00</sup>
60858		100 <sup>00</sup>
84552		100 <sup>00</sup>
84561		100 <sup>00</sup>
84564-84565		200 <sup>00</sup>
84573-84574		200 <sup>00</sup>
87690-87691		200 <sup>00</sup>
112738		100 <sup>00</sup>
126002		100 <sup>00</sup>
126005		100 <sup>00</sup>
331685-331688		400 <sup>00</sup>
335422-335423	482	200 <sup>00</sup>
<b>TOTAL:</b>	<b>4</b>	<b>\$3400<sup>00</sup></b>

AMC Number	Code	Amount
<b>TOTAL:</b>		<b>\$</b>

Date of Doc 8/28/2002

Date of Rec't 8/28/2002

Amount Rec'd \$3400.00

Amount Earned \$3400.00

Date Entered: 9/13/2002 RE

Date Verified: 9/24/02TK

Sent to Accts: 9/24/02TK

Date Earned: \_\_\_\_\_

- 480 POL
- 481 NOI
- 482 MAINT
- 396 TRANS
- 635 AMEND

NOTES:

PAYMENT INFORMATION			
1	AMOUNT:	\$2,200.00	POSTMARKED: N/A
	TYPE:	CHECK	RECEIVED: 08/28/2002
	CHECK NO:	880	
	NAME:	WEST SEDCO INC JACOBS, DAN C BOX 437 CONGRESS AZ 85332	
2	AMOUNT:	\$600.00	POSTMARKED: N/A
	TYPE:	CHECK	RECEIVED: 08/28/2002
	CHECK NO:	886	
	NAME:	WEST SEDCO INC JACOBS, DAN C BOX 437 CONGRESS AZ 85332	
3	AMOUNT:	\$400.00	POSTMARKED: N/A
	TYPE:	CHECK	RECEIVED: 08/28/2002
	CHECK NO:	882	
	NAME:	WEST SEDCO INC JACOBS, DAN C BOX 437 CONGRESS AZ 85332	
4	AMOUNT:	\$200.00	POSTMARKED: N/A
	TYPE:	CHECK	RECEIVED: 08/28/2002
	CHECK NO:	881	
	NAME:	WEST SEDCO INC JACOBS, DAN C BOX 437 CONGRESS AZ 85332	

REMARKS

This receipt was generated by the automated BLM Collections and Billing System and is a paper representation of a portion of the official electronic record contained therein.



**MAINTENANCE FEE PAYMENT**

Mining Claim Maintenance Fee Payment of \$100 per claim or site is due on or before September 1, 2002, in lieu of assessment work for the upcoming assessment year beginning September 1 of the year noted above.

BUREAU OF LAND MANAGEMENT  
ARIZONA STATE OFFICE  
222 NORTH CENTRAL AVENUE  
PHOENIX, AZ 85004  
602-417-9200  
www.az.blm.gov

FOR BLM USE ONLY  
NO. OF CLAIMS: 22 X \$100 = \$ 2,200.00  
RECEIPT NO.: 550157 CHECK NO.: 880  
INIT: YMC

The claims are situated in Mohave County, Arizona.

<u>BLM SERIAL NUMBERS</u>	<u>NAMES OF CLAIMS OR SITES</u>
AMC _____ THRU AMC _____	NAME: _____
COUNTY BOOK/DOCKET _____	PAGE OR FEE NO: _____
AMC _____ THRU AMC _____	NAME: _____
COUNTY BOOK/DOCKET _____	PAGE OR FEE NO: _____

See attached Sheet

**IF NOT CONSECUTIVE NUMBERS LIST SEPARATELY BELOW**

BLM SERIAL NUMBERS	NAME OF CLAIMS/SITES	CO/BOOK DOCKET & PAGE OR FEE NUMBER
AMC _____	<u>See attached sheet No. XX</u>	_____
AMC _____	<u>22-claims</u>	_____
AMC _____	_____	_____
AMC _____	_____	_____

List additional claims on the reverse side of this form.

CLAIMANT'S NAME: Dan C. Jacobs, Agent  
ADDRESS: Box 447 CITY: Congress STATE: Az ZIP: 85332  
PHONE: 928-427-3844

Check here if this is a change of address  
New P.O. Box

9/24/02  
**VERIFIED**

**ENTERED IN COMPUTER**  
729/13/2002

PHOENIX, ARIZONA  
2002 AUG 28 A 11: 32  
RECEIVED  
B.L.M. AZ STATE OFFICE  
BLM DATE STAMP

BLM SERIAL  
NUMBERS

NAME OF CLAIMS/SITES

CO/BOOK DOCKET &  
PAGE OR FEE NUMBER

AMC \_\_\_\_\_  
AMC \_\_\_\_\_  
AMC \_\_\_\_\_  
AMC \_\_\_\_\_  
AMC \_\_\_\_\_  
AMC \_\_\_\_\_  
AMC \_\_\_\_\_  
AMC \_\_\_\_\_  
AMC \_\_\_\_\_  
AMC \_\_\_\_\_  
AMC \_\_\_\_\_  
AMC \_\_\_\_\_  
AMC \_\_\_\_\_  
AMC \_\_\_\_\_  
AMC \_\_\_\_\_  
AMC \_\_\_\_\_  
AMC \_\_\_\_\_  
AMC \_\_\_\_\_  
AMC \_\_\_\_\_  
AMC \_\_\_\_\_

\_\_\_\_\_  
\_\_\_\_\_  
\_\_\_\_\_  
\_\_\_\_\_  
\_\_\_\_\_  
\_\_\_\_\_  
\_\_\_\_\_  
\_\_\_\_\_  
\_\_\_\_\_  
\_\_\_\_\_  
\_\_\_\_\_  
\_\_\_\_\_  
\_\_\_\_\_  
\_\_\_\_\_  
\_\_\_\_\_  
\_\_\_\_\_  
\_\_\_\_\_  
\_\_\_\_\_  
\_\_\_\_\_  
\_\_\_\_\_

\_\_\_\_\_  
\_\_\_\_\_  
\_\_\_\_\_  
\_\_\_\_\_  
\_\_\_\_\_  
\_\_\_\_\_  
\_\_\_\_\_  
\_\_\_\_\_  
\_\_\_\_\_  
\_\_\_\_\_  
\_\_\_\_\_  
\_\_\_\_\_  
\_\_\_\_\_  
\_\_\_\_\_  
\_\_\_\_\_  
\_\_\_\_\_  
\_\_\_\_\_  
\_\_\_\_\_  
\_\_\_\_\_  
\_\_\_\_\_

43 CFR 3833.0-5(e) (August 30, 1994) requires that the names of all of the owners and their current addresses shall be identified on all instruments required to be recorded or filed by the regulation, 43 CFR Subpart 3833.

NAME: West Sedco, Inc ADDRESS: P.O. Box 447  
CITY: Congress STATE: Az ZIP: 85332 IS THIS A NEW ADDRESS   
New P.O. Box

NAME: \_\_\_\_\_ ADDRESS: \_\_\_\_\_  
CITY: \_\_\_\_\_ STATE: \_\_\_\_\_ ZIP: \_\_\_\_\_ IS THIS A NEW ADDRESS

NAME: \_\_\_\_\_ ADDRESS: \_\_\_\_\_  
CITY: \_\_\_\_\_ STATE: \_\_\_\_\_ ZIP: \_\_\_\_\_ IS THIS A NEW ADDRESS

NAME: \_\_\_\_\_ ADDRESS: \_\_\_\_\_  
CITY: \_\_\_\_\_ STATE: \_\_\_\_\_ ZIP: \_\_\_\_\_ IS THIS A NEW ADDRESS

Signature: Dan C. Jacob, agent  
To record with the County, one claimant or an agent must sign.

FOR BLM USE ONLY  
DATE ENTERED INTO COMPUTER: 9/13/2002  
INITIALS: RE VERIFIED: 9/24/02TK

No. XX

MINING CLAIM, MILL SITE OR TUNNEL SITE  
MAINTENANCE FEE PAYMENT CONTINUATION SHEET

BLM SERIAL NUMBERS	NAME OF CLAIMS/SITES	COUNTY BOOK/DOCKET & PAGE OR FEE NUMBER
A MC <u>60032</u>	<u>MONITOR</u>	413 PG. 125
A MC <u>60033</u>	<u>MONITOR EXTENSION</u>	" " 126
A MC <u>60034</u>	<u>MONITOR # 1</u>	" " 148
A MC <u>60035</u>	" " 3	" " 152
A MC <u>60036</u>	" " 4	" " 153
A MC <u>60037</u>	" " 5	" " 149-150
A MC <u>60038</u>	" " 6	" " 154
A MC <u>60039</u>	" " 7	" " 155-156
A MC <u>60031</u>	<u>ORA-FINO (AMENDED)</u>	SS " 486
A MC <u>60030</u>	<u>NIWOT</u> "	" " 679
A MC <u>60028</u>	<u>GREEN LINNET</u> "	" " 492-493
A MC <u>60858 (60858)</u>	<u>KING FRACTION</u> "	" " 553
A MC <u>60029</u>	<u>MONTREAL</u> "	" " 483
A MC <u>60025</u>	<u>BLACK METAL</u> "	" " 503
A MC <u>60026</u>	<u>COPPER KING</u> "	" " 493
A MC <u>60027</u>	<u>GOLD RESERVE</u> "	" " 485
A MC <u>331685</u>	<u>W.S. MARLE # 2</u>	2487 " 324
A MC <u>331686</u>	" " " " 3	" " 326
A MC <u>331687</u>	" " " " 4	" " 328
A MC <u>331688</u>	" " " " 8	" " 330
A MC <u>335422</u>	" " " " 1 <del>PHOENIX, ARIZONA</del>	2664 " 740
A MC <u>335423</u>	" " " " 6	" " 742
A MC _____		
A MC _____		
A MC _____		
A MC _____		
A MC _____		
A MC _____		

2002 AUG 28 A 11:32  
RECEIVED  
B.L.M. AZ STATE OFFICE

ENTERED IN COMPUTER  
RE 9/13/2002

**MAINTENANCE FEE PAYMENT**

Mining Claim Maintenance Fee Payment of \$100 per claim or site is due on or before September 1, 2002, in lieu of assessment work for the upcoming assessment year beginning September 1 of the year noted above.

BUREAU OF LAND MANAGEMENT  
ARIZONA STATE OFFICE  
222 NORTH CENTRAL AVENUE  
PHOENIX, AZ 85004  
602-417-9200  
www.az.blm.gov

**FOR BLM USE ONLY**  
NO. OF CLAIMS: 2 X \$100 = \$ 200.00  
RECEIPT NO.: 550157 CHECK NO.: 881  
INIT: YMC

The claims are situated in Maricopa County, Arizona.

<u>BLM SERIAL NUMBERS</u>	<u>NAMES OF CLAIMS OR SITES</u>
AMC <u>126005</u> THRU AMC _____ COUNTY BOOK/DOCKET <u>5035</u>	NAME: <u>LD-MD# 56</u> PAGE OR FEE NO: <u>34</u>
AMC <u>126002</u> THRU AMC _____ COUNTY BOOK/DOCKET <u>5035</u>	NAME: <u>LD-MD# 53</u> PAGE OR FEE NO: <u>66</u>

**IF NOT CONSECUTIVE NUMBERS LIST SEPARATELY BELOW**

<u>BLM SERIAL NUMBERS</u>	<u>NAME OF CLAIMS/SITES</u>	<u>CO/BOOK DOCKET &amp; PAGE OR FEE NUMBER</u>
AMC _____	_____	_____
AMC _____	_____	_____
AMC _____	_____	_____
AMC _____	_____	_____

List additional claims on the reverse side of this form.

CLAIMANT'S NAME: Dan C. Jacobs, Agent  
ADDRESS: Box 447 CITY: Casa Grande STATE: Az ZIP: 85332  
PHONE: 928-427-3844

Check here if this is a change of address  
New P.O. Box

**ENTERED IN COMPUTER**  
RE 9/13/2002

PHOENIX, ARIZONA  
2002 AUG 28 A 11: 32  
RECEIVED  
B.L.M. AZ STATE OFFICE  
BLM DATE STAMP



BLM SERIAL  
NUMBERS

NAM OF CLAIMS/SITES

CO/BOOK DOCKET &  
PAGE OR FEE NUMBER

AMC _____	_____	_____
AMC _____	_____	_____
AMC _____	_____	_____
AMC _____	_____	_____
AMC _____	_____	_____
AMC _____	_____	_____
AMC _____	_____	_____
AMC _____	_____	_____
AMC _____	_____	_____
AMC _____	_____	_____
AMC _____	_____	_____
AMC _____	_____	_____
AMC _____	_____	_____
AMC _____	_____	_____
AMC _____	_____	_____
AMC _____	_____	_____
AMC _____	_____	_____
AMC _____	_____	_____
AMC _____	_____	_____
AMC _____	_____	_____
AMC _____	_____	_____

43 CFR 3833.0-5(e) (August 30, 1994) requires that the names of all of the owners and their current addresses shall be identified on all instruments required to be recorded or filed by the regulation, 43 CFR Subpart 3833.

NAME: West Sadrco, Inc ADDRESS: Box 447  
 CITY: Candress STATE: Az. ZIP: 85332 IS THIS A NEW ADDRESS   
New P.O. Box

NAME: \_\_\_\_\_ ADDRESS: \_\_\_\_\_  
 CITY: \_\_\_\_\_ STATE: \_\_\_\_\_ ZIP: \_\_\_\_\_ IS THIS A NEW ADDRESS

NAME: \_\_\_\_\_ ADDRESS: \_\_\_\_\_  
 CITY: \_\_\_\_\_ STATE: \_\_\_\_\_ ZIP: \_\_\_\_\_ IS THIS A NEW ADDRESS

NAME: \_\_\_\_\_ ADDRESS: \_\_\_\_\_  
 CITY: \_\_\_\_\_ STATE: \_\_\_\_\_ ZIP: \_\_\_\_\_ IS THIS A NEW ADDRESS

Signature: Don C. Jacob, agent  
 To record with the County, one claimant or an agent must sign.

FOR BLM USE ONLY	
DATE ENTERED INTO COMPUTER: <u>9/13/2002</u>	VERIFIED: _____
INITIALS: <u>RWE</u>	VERIFIED: _____

**MAINTENANCE FEE PAYMENT**

Mining Claim Maintenance Fee Payment of \$100 per claim or site is due on or before September 1, 2002, in lieu of assessment work for the upcoming assessment year beginning September 1 of the year noted above.

BUREAU OF LAND MANAGEMENT  
ARIZONA STATE OFFICE  
222 NORTH CENTRAL AVENUE  
PHOENIX, AZ 85004  
602-417-9200  
www.az.blm.gov

FOR BLM USE ONLY  
NO. OF CLAIMS: 4 X \$100 = \$ 410.00  
RECEIPT NO.: 530157 CHECK NO.: 882  
INIT: MLC

The claims are situated in MoHAVE County, Arizona.

**BLM SERIAL NUMBERS**

**NAMES OF CLAIMS OR SITES**

AMC \_\_\_\_\_ THRU AMC \_\_\_\_\_ NAME: \_\_\_\_\_  
COUNTY BOOK/DOCKET \_\_\_\_\_, PAGE OR FEE NO: \_\_\_\_\_  
AMC \_\_\_\_\_ THRU AMC \_\_\_\_\_ NAME: \_\_\_\_\_  
COUNTY BOOK/DOCKET \_\_\_\_\_, PAGE OR FEE NO: \_\_\_\_\_

**IF NOT CONSECUTIVE NUMBERS LIST SEPARATELY BELOW**

BLM SERIAL NUMBERS	NAME OF CLAIMS/SITES	CO/BOOK DOCKET & PAGE OR FEE NUMBER
AMC <u>87690</u>	<u>Roadside</u>	<u>237 - Pg. 897</u>
AMC <u>87691</u>	<u>Road side #1</u>	<u>237 - Pg. 895</u>
AMC <u>29140</u>	<u>Roadside #2</u>	<u>487 - Pg. 778</u>
AMC <u>112738</u>	<u>Roadside #3</u>	<u>662 - Pg. 856</u>

List additional claims on the reverse side of this form.

CLAIMANT'S NAME: Don C. Jacobs, Agent  
ADDRESS: Box 447 CITY: Congress STATE: Az ZIP: 85332  
PHONE: 928-427-3844

Check here if this is a change of address  
New P.O. Box

ENTERED IN COMPUTER  
RE 9/13/2002

PHOENIX, ARIZONA  
2002 AUG 28 A 11:33  
RECEIVED  
B.L.M. AZ STATE OFFICE  
BLM DATE STAMP

BLM SERIAL  
NUMBERS

NAM [REDACTED] CLAIMS/SITES

CO/BOOK DOCKET &  
PAGE OR FEE NUMBER

AMC \_\_\_\_\_

AMC \_\_\_\_\_

AMC \_\_\_\_\_

AMC \_\_\_\_\_

AMC \_\_\_\_\_

AMC \_\_\_\_\_

AMC \_\_\_\_\_

AMC \_\_\_\_\_

AMC \_\_\_\_\_

AMC \_\_\_\_\_

AMC \_\_\_\_\_

AMC \_\_\_\_\_

AMC \_\_\_\_\_

AMC \_\_\_\_\_

AMC \_\_\_\_\_

AMC \_\_\_\_\_

43 CFR 3833.0-5(e) (August 30, 1994) requires that the names of all of the owners and their current addresses shall be identified on all instruments required to be recorded or filed by the regulation, 43 CFR Subpart 3833.

NAME: West Secko, Inc. ADDRESS: P.O. Box 447

CITY: Congress STATE: Az. ZIP: 85332 IS THIS A NEW ADDRESS    
*New P.O. Box*

NAME: \_\_\_\_\_ ADDRESS: \_\_\_\_\_

CITY: \_\_\_\_\_ STATE: \_\_\_\_\_ ZIP: \_\_\_\_\_ IS THIS A NEW ADDRESS

NAME: \_\_\_\_\_ ADDRESS: \_\_\_\_\_

CITY: \_\_\_\_\_ STATE: \_\_\_\_\_ ZIP: \_\_\_\_\_ IS THIS A NEW ADDRESS

NAME: \_\_\_\_\_ ADDRESS: \_\_\_\_\_

CITY: \_\_\_\_\_ STATE: \_\_\_\_\_ ZIP: \_\_\_\_\_ IS THIS A NEW ADDRESS

Signature: [Signature]  
To record with the County, one claimant or an agent must sign.

FOR BLM USE ONLY  
DATE ENTERED INTO COMPUTER: 9/13/2002  
INITIALS: RWE VERIFIED: \_\_\_\_\_

**MAINTENANCE FEE PAYMENT**

Mining Claim Maintenance Fee Payment of \$100 per claim or site is due on or before September 1, 2002, in lieu of assessment work for the upcoming assessment year beginning September 1 of the year noted above.

BUREAU OF LAND MANAGEMENT  
ARIZONA STATE OFFICE  
222 NORTH CENTRAL AVENUE  
PHOENIX, AZ 85004  
602-417-9200  
www.az.blm.gov

**FOR BLM USE ONLY**  
NO. OF CLAIMS: 6 X \$100 = \$ 600.00  
RECEIPT NO.: 550157 CHECK NO.: 884  
INIT: YMC

The claims are situated in YAVAPAI County, Arizona.

<u>BLM SERIAL NUMBERS</u>	<u>NAMES OF CLAIMS OR SITES</u>
AMC _____ THRU AMC <u>Over</u>	NAME: _____
COUNTY BOOK/DOCKET _____	PAGE OR FEE NO: _____
AMC _____ THRU AMC _____	NAME: _____
COUNTY BOOK/DOCKET _____	PAGE OR FEE NO: _____

**IF NOT CONSECUTIVE NUMBERS LIST SEPARATELY BELOW**

<u>BLM SERIAL NUMBERS</u>	<u>NAME OF CLAIMS/SITES</u>	<u>CO/BOOK DOCKET &amp; PAGE OR FEE NUMBER</u>
AMC _____	<u>See Over</u>	_____
AMC _____	_____	_____
AMC _____	_____	_____
AMC _____	_____	_____

List additional claims on the reverse side of this form.

CLAIMANT'S NAME: Dan C. Jacobs, Agent  
ADDRESS: Box 447 CITY: Congress STATE: Az ZIP: 85332  
PHONE: 928-427-3844

Check here if this is a change of address  
New P.O. Box #

**ENTERED IN COMPUTER**  
RE 9/13/2002

PHOENIX, ARIZONA  
2002 AUG 28 A 11:33  
RECEIVED  
B.L.M. AZ STATE OFFICE  
BLM DATE STAMP



BLM SERIAL  
NUMBERS

NAME OF CLAIMS/SITES

CO/BOOK DOCKET &  
PAGE OR FEE NUMBER

AMC 84552

AMC 84561

AMC 84564

AMC 84565

AMC 84573

AMC 84574

AMC \_\_\_\_\_

AMC \_\_\_\_\_

AMC \_\_\_\_\_

AMC \_\_\_\_\_

AMC \_\_\_\_\_

AMC \_\_\_\_\_

AMC \_\_\_\_\_

AMC \_\_\_\_\_

AMC \_\_\_\_\_

AMC \_\_\_\_\_

AMC \_\_\_\_\_

MAG# 121

MAG# 136

MAG# 139

MAG# 140

MAG# 148

MAG# 149

\_\_\_\_\_

\_\_\_\_\_

\_\_\_\_\_

\_\_\_\_\_

\_\_\_\_\_

\_\_\_\_\_

\_\_\_\_\_

\_\_\_\_\_

\_\_\_\_\_

\_\_\_\_\_

\_\_\_\_\_

\_\_\_\_\_

\_\_\_\_\_

158 - Pg. 472

" Pg. 487

" Pg. 490

" Pg. 491

" Pg. 499

" Pg. 500

43 CFR 3833.0-5(e) (August 30, 1994) requires that the names of all of the owners and their current addresses shall be identified on all instruments required to be recorded or filed by the regulation, 43 CFR Subpart 3833.

NAME: West Sedco, Inc ADDRESS: Box 447

CITY: Congress STATE: Az. ZIP: 85332 IS THIS A NEW ADDRESS   
New Box #

NAME: \_\_\_\_\_ ADDRESS: \_\_\_\_\_

CITY: \_\_\_\_\_ STATE: \_\_\_\_\_ ZIP: \_\_\_\_\_ IS THIS A NEW ADDRESS

NAME: \_\_\_\_\_ ADDRESS: \_\_\_\_\_

CITY: \_\_\_\_\_ STATE: \_\_\_\_\_ ZIP: \_\_\_\_\_ IS THIS A NEW ADDRESS

NAME: \_\_\_\_\_ ADDRESS: \_\_\_\_\_

CITY: \_\_\_\_\_ STATE: \_\_\_\_\_ ZIP: \_\_\_\_\_ IS THIS A NEW ADDRESS

Signature: Dan C. Jaeger, agent

To record with the County, one claimant or an agent must sign.

FOR BLM USE ONLY

DATE ENTERED INTO COMPUTER: 9/13/2002

INITIALS: RWZ VERIFIED: \_\_\_\_\_

**United States Department of the Interior**  
**Bureau of Land Management**  
 BUSINESS & SUPPORT SVCS DIV  
 222 N CENTRAL AVE  
 PHOENIX, AZ 85004 -2203  
 Phone: (602) 417-9200

Receipt

No:

550157

Transaction #: 574867

Date of Transaction: 08/28/2002

CUSTOMER: DAN C JACOBS  
 WEST SEDCO INC  
 BOX 437  
 CONGRESS, AZ 85332

LINE #	QTY	DESCRIPTION	REMARKS	UNIT PRICE	TOTAL
1	1.00	LOCATABLE MINERALS / MINING CLAIMS-NOT NEW-UNADJUD, ONE AUTH NO. ONLY / MINING CLAIM MONEY RECEIVED (455) CASES: AMC60032/\$3400.00	MAINT 2003 (34)	- n/a -	3400.00
<b>TOTAL:</b>					<b>\$3,400.00</b>

Receipt No. 550157

Trans No. 574867

LEAD FILE #'S \_\_\_\_\_

AMC 29140; AMC 60025; AMC 60858;

AMC 84486; AMC 87686; AMC 112738;

AMC 125998; AMC 331685; AMC 335422

AMC Number	Code	Amount
29140	482	100 <sup>00</sup>
60025-60039	}	1500 <sup>00</sup>
60858		100 <sup>00</sup>
84552		100 <sup>00</sup>
84561		100 <sup>00</sup>
84564-84565		200 <sup>00</sup>
84573-84574		200 <sup>00</sup>
87690-87691		200 <sup>00</sup>
112738		100 <sup>00</sup>
126002		100 <sup>00</sup>
126005		100 <sup>00</sup>
331685-331688		400 <sup>00</sup>
335422-335423	482	200 <sup>00</sup>
<b>TOTAL:</b>	<b>*</b>	<b>\$3400<sup>00</sup></b>

AMC Number	Code	Amount
<b>TOTAL:</b>		<b>\$</b>

Date of Doc 8/28/2002

Date of Rec't 8/28/2002

Amount Rec'd \$3400.00

Amount Earned \$3400.00

Date Entered: 9/13/2002 RE

Date Verified: 9/24/02TK

Sent to Accts: 9/24/02TK

Date Earned: \_\_\_\_\_

- 480 POL
- 481 NOI
- 482 MAINT
- 396 TRANS
- 635 AMEND

NOTES:



PAYMENT INFORMATION			
1	AMOUNT:	\$2,200.00	POSTMARKED: N/A
	TYPE:	CHECK	RECEIVED: 08/28/2002
	CHECK NO:	880	
	NAME:	WEST SEDCO INC JACOBS, DAN C BOX 437 CONGRESS AZ 85332	
2	AMOUNT:	\$600.00	POSTMARKED: N/A
	TYPE:	CHECK	RECEIVED: 08/28/2002
	CHECK NO:	886	
	NAME:	WEST SEDCO INC JACOBS, DAN C BOX 437 CONGRESS AZ 85332	
3	AMOUNT:	\$400.00	POSTMARKED: N/A
	TYPE:	CHECK	RECEIVED: 08/28/2002
	CHECK NO:	882	
	NAME:	WEST SEDCO INC JACOBS, DAN C BOX 437 CONGRESS AZ 85332	
4	AMOUNT:	\$200.00	POSTMARKED: N/A
	TYPE:	CHECK	RECEIVED: 08/28/2002
	CHECK NO:	881	
	NAME:	WEST SEDCO INC JACOBS, DAN C BOX 437 CONGRESS AZ 85332	

REMARKS

This receipt was generated by the automated BLM Collections and Billing System and is a paper representation of a portion of the official electronic record contained therein.



**MAINTENANCE FEE PAYMENT**

Mining Claim Maintenance Fee Payment of \$100 per claim or site is due on or before September 1, 2002, in lieu of assessment work for the upcoming assessment year beginning September 1 of the year noted above.

BUREAU OF LAND MANAGEMENT  
ARIZONA STATE OFFICE  
222 NORTH CENTRAL AVENUE  
PHOENIX, AZ 85004  
602-417-9200  
www.az.blm.gov

FOR BLM USE ONLY  
NO. OF CLAIMS: 22 X \$100 = \$ 2,200.00  
RECEIPT NO.: 550157 CHECK NO.: 880  
INIT: YMC

The claims are situated in Mohave County, Arizona.

**BLM SERIAL NUMBERS**

**NAMES OF CLAIMS OR SITES**

AMC \_\_\_\_\_ See attached Sheet THRU AMC \_\_\_\_\_ NAME: \_\_\_\_\_  
COUNTY BOOK/DOCKET \_\_\_\_\_ PAGE OR FEE NO: \_\_\_\_\_  
AMC \_\_\_\_\_ THRU AMC \_\_\_\_\_ NAME: \_\_\_\_\_  
COUNTY BOOK/DOCKET \_\_\_\_\_ PAGE OR FEE NO: \_\_\_\_\_

**IF NOT CONSECUTIVE NUMBERS LIST SEPARATELY BELOW**

BLM SERIAL NUMBERS	NAME OF CLAIMS/SITES	CO/BOOK DOCKET & PAGE OR FEE NUMBER
AMC _____	<u>See attached sheet No. XX</u>	_____
AMC _____	<u>22-claims</u>	_____
AMC _____	_____	_____
AMC _____	_____	_____

List additional claims on the reverse side of this form.

CLAIMANT'S NAME: Dan C. Jacobs, Agent  
ADDRESS: Box 447 CITY: Congress STATE: Az ZIP: 85332  
PHONE: 928-427-3844

Check here if this is a change of address  
New P.O. Box

9/13/2002  
VERIFIED

ENTERED IN COMPUTER  
8/29/13/2002

PHOENIX, ARIZONA  
2002 AUG 28 A 11: 32  
RECEIVED  
B.L.M. AZ STATE OFFICE  
BLM DATE STAMP

BLM SERIAL  
NUMBERS

NAM = CLAIMS/SITES

CO/BOOK DOCKET &  
PAGE OR FEE NUMBER

AMC \_\_\_\_\_  
AMC \_\_\_\_\_  
AMC \_\_\_\_\_  
AMC \_\_\_\_\_  
AMC \_\_\_\_\_  
AMC \_\_\_\_\_  
AMC \_\_\_\_\_  
AMC \_\_\_\_\_  
AMC \_\_\_\_\_  
AMC \_\_\_\_\_  
AMC \_\_\_\_\_  
AMC \_\_\_\_\_  
AMC \_\_\_\_\_  
AMC \_\_\_\_\_  
AMC \_\_\_\_\_

\_\_\_\_\_  
\_\_\_\_\_  
\_\_\_\_\_  
\_\_\_\_\_  
\_\_\_\_\_  
\_\_\_\_\_  
\_\_\_\_\_  
\_\_\_\_\_  
\_\_\_\_\_  
\_\_\_\_\_  
\_\_\_\_\_  
\_\_\_\_\_  
\_\_\_\_\_  
\_\_\_\_\_  
\_\_\_\_\_

\_\_\_\_\_  
\_\_\_\_\_  
\_\_\_\_\_  
\_\_\_\_\_  
\_\_\_\_\_  
\_\_\_\_\_  
\_\_\_\_\_  
\_\_\_\_\_  
\_\_\_\_\_  
\_\_\_\_\_  
\_\_\_\_\_  
\_\_\_\_\_  
\_\_\_\_\_  
\_\_\_\_\_  
\_\_\_\_\_

43 CFR 3833.0-5(e) (August 30, 1994) requires that the names of all of the owners and their current addresses shall be identified on all instruments required to be recorded or filed by the regulation, 43 CFR Subpart 3833.

NAME: West Sedco, Inc ADDRESS: P.O. Box 447  
CITY: Congress STATE: Az ZIP: 85332 IS THIS A NEW ADDRESS   
New P.O. Box

NAME: \_\_\_\_\_ ADDRESS: \_\_\_\_\_  
CITY: \_\_\_\_\_ STATE: \_\_\_\_\_ ZIP: \_\_\_\_\_ IS THIS A NEW ADDRESS

NAME: \_\_\_\_\_ ADDRESS: \_\_\_\_\_  
CITY: \_\_\_\_\_ STATE: \_\_\_\_\_ ZIP: \_\_\_\_\_ IS THIS A NEW ADDRESS

NAME: \_\_\_\_\_ ADDRESS: \_\_\_\_\_  
CITY: \_\_\_\_\_ STATE: \_\_\_\_\_ ZIP: \_\_\_\_\_ IS THIS A NEW ADDRESS

Signature: Don C. Jacob, agent  
To record with the County, one claimant or an agent must sign.

FOR BLM USE ONLY  
DATE ENTERED INTO COMPUTER: 9/13/2002  
INITIALS: RE VERIFIED: 9/24/02IK

No. XX

MINING CLAIM, MILL SITE OR TUNNEL SITE  
MAINTENANCE FEE PAYMENT CONTINUATION SHEET

BLM SERIAL NUMBERS	NAME OF CLAIMS/SITES	COUNTY BOOK/DOCKET & PAGE OR FEE NUMBER
A MC <u>60032</u>	<u>MONITOR</u>	413 PG. 125
A MC <u>60033</u>	<u>MONITOR EXTENSION</u>	" " 126
A MC <u>60034</u>	<u>MONITOR # 1</u>	" " 148
A MC <u>60035</u>	" " 3	" " 152
A MC <u>60036</u>	" " 4	" " 153
A MC <u>60037</u>	" " 5	" " 149-150
A MC <u>60038</u>	" " 6	" " 154
A MC <u>60039</u>	" " 7	" " 155-156
A MC <u>60031</u>	<u>ORA-FINO (AMENDED)</u>	SS " 486
A MC <u>60030</u>	<u>NIWOT</u> "	" " 679
A MC <u>60028</u>	<u>GREEN LINNET</u> "	" " 492-493
A MC <u>60858 (60858)</u>	<u>KING FRACTION</u> "	" " 553
A MC <u>60029</u>	<u>MONTREAL</u> "	" " 483
A MC <u>60025</u>	<u>BLACK METAL</u> "	" " 503
A MC <u>60026</u>	<u>COPPER KING</u> "	" " 493
A MC <u>60027</u>	<u>GOLD RESERVE</u> "	" " 485
A MC <u>331685</u>	<u>W.S. MARLE # 2</u>	2487 " 324
A MC <u>331686</u>	" " " " 3	" " 326
A MC <u>331687</u>	" " " " 4	" " 328
A MC <u>331688</u>	" " " " 8	" " 330
A MC <u>335422</u>	" " " " 1	2664 " 740
A MC <u>335423</u>	" " " " 6	" " 742
A MC _____		
A MC _____		
A MC _____		
A MC _____		

RECEIVED  
 B.L.M. AZ STATE OFFICE  
 2002 AUG 28 A 11:32  
 PHOENIX, ARIZONA

ENTERED IN COMPUTER  
 RE 9/13/2002

**MAINTENANCE FEE PAYMENT**

Mining Claim Maintenance Fee Payment of \$100 per claim or site is due on or before September 1, 2002, in lieu of assessment work for the upcoming assessment year beginning September 1 of the year noted above.

BUREAU OF LAND MANAGEMENT  
ARIZONA STATE OFFICE  
222 NORTH CENTRAL AVENUE  
PHOENIX, AZ 85004  
602-417-9200  
www.az.blm.gov

**FOR BLM USE ONLY**  
NO. OF CLAIMS: 2 X \$100 = \$ 200.00  
RECEIPT NO.: 550157 CHECK NO.: 881  
INIT: YMC

The claims are situated in Maricopa County, Arizona.

**BLM SERIAL NUMBERS**

**NAMES OF CLAIMS OR SITES**

AMC 126005 THRU AMC \_\_\_\_\_

NAME: LD-MD# 56

COUNTY BOOK/DOCKET 5035

PAGE OR FEE NO: 34

AMC 126002 THRU AMC \_\_\_\_\_

NAME: LD-MD# 53

COUNTY BOOK/DOCKET 5035

PAGE OR FEE NO: 66

**IF NOT CONSECUTIVE NUMBERS LIST SEPARATELY BELOW**

BLM SERIAL NUMBERS	NAME OF CLAIMS/SITES	CO/BOOK DOCKET & PAGE OR FEE NUMBER
AMC _____	_____	_____
AMC _____	_____	_____
AMC _____	_____	_____
AMC _____	_____	_____

List additional claims on the reverse side of this form.

CLAIMANT'S NAME: Dan C. Jacobs, Agent  
ADDRESS: Box 447 CITY: Congress STATE: Az ZIP: 85332  
PHONE: 928-427-3844

Check here if this is a change of address  
New P.O. Box

ENTERED IN COMPUTER  
RE 9/13/2002

PHOENIX, ARIZONA  
2002 AUG 28 A 11: 32  
RECEIVED  
B.L.M. AZ STATE OFFICE  
BLM DATE STAMP



BLM SERIAL  
NUMBERS

NAME OF CLAIMS/SITES

CO/BOOK DOCKET &  
PAGE OR FEE NUMBER

AMC \_\_\_\_\_  
AMC \_\_\_\_\_  
AMC \_\_\_\_\_  
AMC \_\_\_\_\_  
AMC \_\_\_\_\_  
AMC \_\_\_\_\_  
AMC \_\_\_\_\_  
AMC \_\_\_\_\_  
AMC \_\_\_\_\_  
AMC \_\_\_\_\_  
AMC \_\_\_\_\_  
AMC \_\_\_\_\_  
AMC \_\_\_\_\_  
AMC \_\_\_\_\_  
AMC \_\_\_\_\_

\_\_\_\_\_  
\_\_\_\_\_  
\_\_\_\_\_  
\_\_\_\_\_  
\_\_\_\_\_  
\_\_\_\_\_  
\_\_\_\_\_  
\_\_\_\_\_  
\_\_\_\_\_  
\_\_\_\_\_  
\_\_\_\_\_  
\_\_\_\_\_  
\_\_\_\_\_  
\_\_\_\_\_  
\_\_\_\_\_

\_\_\_\_\_  
\_\_\_\_\_  
\_\_\_\_\_  
\_\_\_\_\_  
\_\_\_\_\_  
\_\_\_\_\_  
\_\_\_\_\_  
\_\_\_\_\_  
\_\_\_\_\_  
\_\_\_\_\_  
\_\_\_\_\_  
\_\_\_\_\_  
\_\_\_\_\_  
\_\_\_\_\_  
\_\_\_\_\_

43 CFR 3833.0-5(e) (August 30, 1994) requires that the names of all of the owners and their current addresses shall be identified on all instruments required to be recorded or filed by the regulation, 43 CFR Subpart 3833.

NAME: West Sadrco, Inc ADDRESS: Box 447  
CITY: Condress STATE: Az. ZIP: 85332 IS THIS A NEW ADDRESS   
New P.O. Box

NAME: \_\_\_\_\_ ADDRESS: \_\_\_\_\_  
CITY: \_\_\_\_\_ STATE: \_\_\_\_\_ ZIP: \_\_\_\_\_ IS THIS A NEW ADDRESS

NAME: \_\_\_\_\_ ADDRESS: \_\_\_\_\_  
CITY: \_\_\_\_\_ STATE: \_\_\_\_\_ ZIP: \_\_\_\_\_ IS THIS A NEW ADDRESS

NAME: \_\_\_\_\_ ADDRESS: \_\_\_\_\_  
CITY: \_\_\_\_\_ STATE: \_\_\_\_\_ ZIP: \_\_\_\_\_ IS THIS A NEW ADDRESS

Signature: Don C. Javel, agent  
To record with the County, one claimant or an agent must sign.

FOR BLM USE ONLY  
DATE ENTERED INTO COMPUTER: 9/13/2002  
INITIALS: RWE VERIFIED: \_\_\_\_\_

**MAINTENANCE FEE PAYMENT**

Mining Claim Maintenance Fee Payment of \$100 per claim or site is due on or before September 1, 2002, in lieu of assessment work for the upcoming assessment year beginning September 1 of the year noted above.

BUREAU OF LAND MANAGEMENT  
ARIZONA STATE OFFICE  
222 NORTH CENTRAL AVENUE  
PHOENIX, AZ 85004  
602-417-9200  
www.az.blm.gov

FOR BLM USE ONLY  
NO. OF CLAIMS: 4 X \$100 = \$ 410.00  
RECEIPT NO.: 550157 CHECK NO.: 882  
INIT: MLC

The claims are situated in Mohave County, Arizona.

**BLM SERIAL NUMBERS**

**NAMES OF CLAIMS OR SITES**

AMC \_\_\_\_\_ THRU AMC \_\_\_\_\_ NAME: \_\_\_\_\_  
COUNTY BOOK/DOCKET \_\_\_\_\_, PAGE OR FEE NO: \_\_\_\_\_  
AMC \_\_\_\_\_ THRU AMC \_\_\_\_\_ NAME: \_\_\_\_\_  
COUNTY BOOK/DOCKET \_\_\_\_\_, PAGE OR FEE NO: \_\_\_\_\_

**IF NOT CONSECUTIVE NUMBERS LIST SEPARATELY BELOW**

BLM SERIAL NUMBERS	NAME OF CLAIMS/SITES	CO/BOOK DOCKET & PAGE OR FEE NUMBER
AMC <u>87690</u>	<u>Roadside</u>	<u>237 - Pg. 897</u>
AMC <u>87691</u>	<u>Roadside #1</u>	<u>237 - Pg. 895</u>
AMC <u>29140</u>	<u>Roadside #2</u>	<u>487 - Pg. 778</u>
AMC <u>112738</u>	<u>Roadside #3</u>	<u>662 - Pg. 856</u>

List additional claims on the reverse side of this form.

CLAIMANT'S NAME: Don C. Jacobs, Agent  
ADDRESS: Box 447 CITY: Congress STATE: Az ZIP: 85332  
PHONE: 928-427-3844

Check here if this is a change of address  
New P.O. Box

ENTERED IN COMPUTER  
RE 9/13/2002

PHOENIX, ARIZONA  
2002 AUG 28 A 11:33  
RECEIVED  
B.L.M. AZ STATE OFFICE  
BLM DATE STAMP



**MAINTENANCE FEE PAYMENT**

Mining Claim Maintenance Fee Payment of \$100 per claim or site is due on or before September 1, 2002, in lieu of assessment work for the upcoming assessment year beginning September 1 of the year noted above.

BUREAU OF LAND MANAGEMENT  
ARIZONA STATE OFFICE  
222 NORTH CENTRAL AVENUE  
PHOENIX, AZ 85004  
602-417-9200  
www.az.blm.gov

FOR BLM USE ONLY	
NO. OF CLAIMS: <u>6</u>	X \$100 = \$ <u>600.00</u>
RECEIPT NO.: <u>550157</u>	CHECK NO.: <u>886</u>
INIT: <u>YMC</u>	

The claims are situated in YAVAPAI County, Arizona.

**BLM SERIAL NUMBERS**

**NAMES OF CLAIMS OR SITES**

AMC \_\_\_\_\_ THRU AMC Over NAME: \_\_\_\_\_  
COUNTY BOOK/DOCKET \_\_\_\_\_ PAGE OR FEE NO: \_\_\_\_\_  
AMC \_\_\_\_\_ THRU AMC \_\_\_\_\_ NAME: \_\_\_\_\_  
COUNTY BOOK/DOCKET \_\_\_\_\_ PAGE OR FEE NO: \_\_\_\_\_

**IF NOT CONSECUTIVE NUMBERS LIST SEPARATELY BELOW**

BLM SERIAL NUMBERS	NAME OF CLAIMS/SITES	CO/BOOK DOCKET & PAGE OR FEE NUMBER
AMC _____	<u>See Over</u>	_____
AMC _____	_____	_____
AMC _____	_____	_____
AMC _____	_____	_____

List additional claims on the reverse side of this form.

CLAIMANT'S NAME: Dan C. Jacobs, Agent  
ADDRESS: Box 447 CITY: Congress STATE: Az ZIP: 85332  
PHONE: 928-427-3844

Check here if this is a change of address  
New P.O. Box #

ENTERED IN COMPUTER  
RE 9/13/2002

PHOENIX, ARIZONA  
2002 AUG 28 A 11:33  
RECEIVED  
B.L.M. AZ STATE OFFICE  
BLM DATE STAMP



FILM SERIAL  
NUMBERS

NAME OF CLAIMS/SITES

CO/BOOK DOCKET &  
PAGE OR FEE NUMBER

AMC 84552

AMC 84561

AMC 84564

AMC 84565

AMC 84573

AMC 84574

AMC \_\_\_\_\_

AMC \_\_\_\_\_

AMC \_\_\_\_\_

AMC \_\_\_\_\_

AMC \_\_\_\_\_

AMC \_\_\_\_\_

AMC \_\_\_\_\_

AMC \_\_\_\_\_

AMC \_\_\_\_\_

AMC \_\_\_\_\_

AMC \_\_\_\_\_

MAG# 121

MAG# 136

MAG# 139

MAG# 140

MAG# 148

MAG# 149

\_\_\_\_\_

\_\_\_\_\_

\_\_\_\_\_

\_\_\_\_\_

\_\_\_\_\_

\_\_\_\_\_

\_\_\_\_\_

\_\_\_\_\_

\_\_\_\_\_

\_\_\_\_\_

\_\_\_\_\_

\_\_\_\_\_

\_\_\_\_\_

158 - Pg. 472

" Pg. 487

" Pg. 490

" Pg. 491

" Pg. 499

" Pg. 500

43 CFR 3833.0-5(e) (August 30, 1994) requires that the names of all of the owners and their current addresses shall be identified on all instruments required to be recorded or filed by the regulation, 43 CFR Subpart 3833.

NAME: West Sedco, Inc ADDRESS: Box 447

CITY: Congress STATE: Az. ZIP: 85332 IS THIS A NEW ADDRESS

New Box #

NAME: \_\_\_\_\_ ADDRESS: \_\_\_\_\_

CITY: \_\_\_\_\_ STATE: \_\_\_\_\_ ZIP: \_\_\_\_\_ IS THIS A NEW ADDRESS

NAME: \_\_\_\_\_ ADDRESS: \_\_\_\_\_

CITY: \_\_\_\_\_ STATE: \_\_\_\_\_ ZIP: \_\_\_\_\_ IS THIS A NEW ADDRESS

NAME: \_\_\_\_\_ ADDRESS: \_\_\_\_\_

CITY: \_\_\_\_\_ STATE: \_\_\_\_\_ ZIP: \_\_\_\_\_ IS THIS A NEW ADDRESS

Signature: Don C. Javel agent

To record with the County, one claimant or an agent must sign.

FOR BLM USE ONLY

DATE ENTERED INTO COMPUTER: 9/13/2002

INITIALS: RWZ VERIFIED: \_\_\_\_\_

**United States Department of the Interior**  
**Bureau of Land Management**  
 BUSINESS & SUPPORT SVCS DIV  
 222 N CENTRAL AVE  
 PHOENIX, AZ 85004 -2203  
 Phone: (602) 417-9200

Receipt	
No:	550157

<b>Transaction #:</b> 574867	
<b>Date of Transaction:</b> 08/28/2002	
<b>CUSTOMER:</b>	DAN C JACOBS WEST SEDCO INC BOX 437 CONGRESS, AZ 85332

LINE #	QTY	DESCRIPTION	REMARKS	UNIT PRICE	TOTAL
1	1.00	LOCATABLE MINERALS / MINING CLAIMS-NOT NEW-UNADJUD, ONE AUTH NO. ONLY / MINING CLAIM MONEY RECEIVED (455) <b>CASES: AMC60032/\$3400.00</b>	MAINT 2003 (34)	- n/a -	3400.00
<b>TOTAL:</b>					<b>\$3,400.00</b>









**J** Dan C. Jacobs  
P.O. Box 437  
Congress, AZ 85332

pg. 1 of 2

MAINTENANCE FEE PAYMENT

Sept. 1, 01

\$100.00 MAINTENANCE FEE PAYMENT DUE ON OR BEFORE AUGUST 31, 19\_\_  
IN LIEU OF ASSESSMENT WORK FOR THE UPCOMING ASSESSMENT  
YEAR BEGINNING SEPTEMBER 1 OF THE YEAR NOTED ABOVE.

BUREAU OF LAND MANAGEMENT  
ARIZONA STATE OFFICE  
222 NORTH CENTRAL AVENUE  
PHOENIX, AZ 85004

COUNT: 22 \$220.00 INT: M FOR  
OFFICIAL USE ONLY

THE CLAIMS ARE SITUATED IN Mohave COUNTY, ARIZONA.

BLM SERIAL NUMBERS NAMES OF CLAIMS OR SITES  
A MC \_\_\_\_\_ THRU A MC \_\_\_\_\_  
COUNTY BOOK/DOCKET \_\_\_\_\_, PAGE(S) OR FEE NO(S) \_\_\_\_\_  
A MC \_\_\_\_\_ THRU A MC \_\_\_\_\_  
COUNTY BOOK/DOCKET \_\_\_\_\_, PAGE(S) OR FEE NO(S) \_\_\_\_\_

(OR) IF NOT CONSECUTIVE NUMBERS LIST SEPARATELY BELOW:

BLM SERIAL NUMBERS	NAME OF CLAIMS/SITES	COUNTY BOOK/DOCKET & PAGE OR FEE NUMBER
A MC _____	<u>See attached SHEET</u>	
A MC _____	<u>(22-Claims)</u>	
A MC _____		
A MC _____		
A MC _____		
A MC _____		
A MC _____		
A MC _____		
A MC _____		
A MC _____		
A MC _____		
A MC _____		
A MC _____		

CLAIMANT'S NAME: Daniel C. Jacobs (Agent)  
ADDRESS: P.O. Box 437 CITY: Congress STATE: Az ZIP: 85332  
 CHECK HERE IF THIS IS A CHANGE OF ADDRESS PHONE: (520) 427-3844

SIGNATURE: Daniel C. Jacobs  
TO RECORD WITH THE COUNTY, ONE CLAIMANT OR THE AGENT MUST SIGN

LIST ALL ADDITIONAL OWNERS ON REVERSE SIDE OF THIS FORM  
FOR OFFICIAL USE ONLY  
ENTERED INTO COMPUTER: \_\_\_\_\_  
DATE \_\_\_\_\_ INITIALS \_\_\_\_\_ VERIFIED \_\_\_\_\_

TIME STAMP  
PHOENIX, ARIZONA  
2001  
RECEIVED  
BLM ARIZONA STATE OFFICE

**Maintenance Fee Payment Continuation Sheet**  
**MINING CLAIM, MILL SITE OR TAILING PILE SITE**

BLM SERIAL NUMBERS	NAME OF CLAIMS/SITES	COUNTY	
		BOOK/DOCKET & PAGE OR FEE NUMBER	
A MC 60032	MONITOR	413	PG. 125
A MC 60033	MONITOR EXTENSION	"	" 126
A MC 60034	MONITOR # 1	"	" 148
A MC 60035	" " 3	"	" 152
A MC 60036	" " 4	"	" 153
A MC 60037	" " 5	"	" 149-150
A MC 60038	" " 6	"	" 154
A MC 60039	" " 7	"	" 155-156
A MC 60031	ORA-FINO (AMENDED)	55	" 486
A MC 60030	NIWOT "	"	" 679
A MC 60028	GREEN LINNET "	"	" 492-493
A MC 60858 (60858)	KING FRACTION "	"	" 553
A MC 60029	MONTREAL "	"	" 483
A MC 60025	BLACK METAL "	"	" 503
A MC 60026	COPPER KING "	"	" 493
A MC 60027	GOLD RESERVE "	"	" 485
A MC 331685	W.S. MARLE # 2	2487	" 324
A MC 331686	" " " " 3	"	" 326
A MC 331687	" " " " 4	"	" 328
A MC 331688	" " " " 8	"	" 330
A MC 335422	" " " " 1	2664	" 740
A MC 335423	" " " " 9	"	" 742
A MC			
A MC			
A MC			
A MC			

RECEIVED  
 BLM, AZ STATE OFFICE  
 2001 AUG 29 P 12:44  
 PHOENIX, ARIZONA

Return to:  
Dan C. Jacobs  
P.O. Box 437  
Congress, AZ 85332

Pg. 1 of 1

MAINTENANCE FEE PAYMENT Sept 1, '01

\$100.00 MAINTENANCE FEE PAYMENT DUE ON OR BEFORE AUGUST 31, 1901  
IN LIEU OF ASSESSMENT WORK FOR THE UPCOMING ASSESSMENT  
YEAR BEGINNING SEPTEMBER 1 OF THE YEAR NOTED ABOVE.

BUREAU OF LAND MANAGEMENT  
ARIZONA STATE OFFICE  
222 NORTH CENTRAL AVENUE  
PHOENIX, AZ 85004

COUNT: 2 \$ 20.00 INT: 11 FOR  
OFFICIAL USE ONLY

THE CLAIMS ARE SITUATED IN Maricopa COUNTY, ARIZONA.

BLM SERIAL NUMBERS

NAMES OF CLAIMS OR SITES

A MC 126005 THRU A MC \_\_\_\_\_ LO-MO # 56  
COUNTY BOOK/DOCKET 5035, PAGE(S) OR FEE NO(S) 34

A MC 126002 THRU A MC \_\_\_\_\_ LO-MO # 53  
COUNTY BOOK/DOCKET 5035, PAGE(S) OR FEE NO(S) 66

(OR) IF NOT CONSECUTIVE NUMBERS LIST SEPARATELY BELOW:

BLM SERIAL NUMBERS	NAME OF CLAIMS/SITES	COUNTY BOOK/DOCKET & PAGE OR FEE NUMBER
A MC _____	_____	_____
A MC _____	_____	_____
A MC _____	_____	_____
A MC _____	_____	_____
A MC _____	_____	_____
A MC _____	_____	_____
A MC _____	_____	_____
A MC _____	_____	_____
A MC _____	_____	_____
A MC _____	_____	_____
A MC _____	_____	_____
A MC _____	_____	_____
A MC _____	_____	_____
A MC _____	_____	_____
A MC _____	_____	_____

CLAIMANT'S NAME: Dan C. Jacobs (Agent)  
ADDRESS: P.O. Box 437 CITY: Congress STATE: AZ ZIP: 85332  
 CHECK HERE IF THIS IS A CHANGE OF ADDRESS PHONE: (520) 427-3844

SIGNATURE: Dan C. Jacobs  
TO RECORD WITH THE COUNTY, ONE CLAIMANT OR THE AGENT MUST SIGN

LIST ALL ADDITIONAL OWNERS ON REVERSE SIDE OF THIS FORM  
FOR OFFICIAL USE ONLY  
ENTERED INTO COMPUTER: 9/7/01 JK 9-28-01 V.V.  
DATE INITIALS VERIFIED

TIME STAMP  
PHOENIX, ARIZONA  
2001 AUG 29 P 12:41  
RECEIVED  
BLM ARIZONA STATE OFFICE

J Dan C. Jacobs  
P.O. Box 437  
Congress, AZ 85332

Pg. 1 of 1

MAINTENANCE FEE PAYMENT Sept. 1, '01

\$100.00 MAINTENANCE FEE PAYMENT DUE ON OR BEFORE AUGUST 31, 1901  
IN LIEU OF ASSESSMENT WORK FOR THE UPCOMING ASSESSMENT  
YEAR BEGINNING SEPTEMBER 1 OF THE YEAR NOTED ABOVE.

BUREAU OF LAND MANAGEMENT  
ARIZONA STATE OFFICE  
222 NORTH CENTRAL AVENUE  
PHOENIX, AZ 85004

COUNT: LI \$ 100.00 INT: MC FOR  
OFFICIAL USE ONLY

THE CLAIMS ARE SITUATED IN Mohave COUNTY, ARIZONA.

BLM SERIAL NUMBERS

NAMES OF CLAIMS OR SITES

A MC \_\_\_\_\_ THRU A MC \_\_\_\_\_  
COUNTY BOOK/DOCKET \_\_\_\_\_, PAGE(S) OR FEE NO(S) \_\_\_\_\_

A MC \_\_\_\_\_ THRU A MC \_\_\_\_\_  
COUNTY BOOK/DOCKET \_\_\_\_\_, PAGE(S) OR FEE NO(S) \_\_\_\_\_

(OR) IF NOT CONSECUTIVE NUMBERS LIST SEPARATELY BELOW:

BLM SERIAL NUMBERS	NAME OF CLAIMS/SITES	COUNTY BOOK/DOCKET & PAGE OR FEE NUMBER
A MC <u>87690</u>	<u>Roadside</u>	<u>237 Pg. 897</u>
A MC <u>87691</u>	<u>Roadside #1</u>	<u>237 Pg. 895</u>
A MC <u>29140</u>	<u>Roadside #2</u>	<u>487 Pg. 778</u>
A MC <u>112738</u>	<u>Roadside #3</u>	<u>662 Pg. 856</u>
A MC _____	_____	_____
A MC _____	_____	_____
A MC _____	_____	_____
A MC _____	_____	_____
A MC _____	_____	_____
A MC _____	_____	_____
A MC _____	_____	_____
A MC _____	_____	_____
A MC _____	_____	_____

CLAIMANT'S NAME: Dan C. Jacobs (Agent)  
ADDRESS: P.O. Box 437 CITY: Congress STATE: Az. ZIP: 85332  
 CHECK HERE IF THIS IS A CHANGE OF ADDRESS PHONE: (520) 427-3844

SIGNATURE: Dan C. Jacobs  
TO RECORD WITH THE COUNTY, ONE CLAIMANT OR THE AGENT MUST SIGN

LIST ALL ADDITIONAL OWNERS ON REVERSE SIDE OF THIS FORM

FOR OFFICIAL USE ONLY  
ENTERED INTO COMPUTER: \_\_\_\_\_  
DATE \_\_\_\_\_ INITIALS \_\_\_\_\_ VERIFIED \_\_\_\_\_

TIME STAMP  
2001 AUG 29 P 12:41  
RECEIVED  
BLM ARIZONA STATE OFFICE



Refers to:  
 D. Jacobs  
 Box 447  
 Congress, Az.  
 85332

MAINTENANCE FEE PAYMENT Sept. 01, 2001

\$100.00 MAINTENANCE FEE PAYMENT DUE ON OR BEFORE  
 IN LIEU OF ASSESSMENT WORK FOR THE UPCOMING ASSESSMENT  
 YEAR BEGINNING SEPTEMBER 1 OF THE YEAR NOTED ABOVE.

BUREAU OF LAND MANAGEMENT  
 ARIZONA STATE OFFICE  
 222 NORTH CENTRAL AVENUE  
 PHOENIX, AZ 85004-2003

COUNT: 6 \$ 600.00 INT: M  
 FOR OFFICIAL USE ONLY

THE CLAIMS ARE SITUATED IN YAVAPAI COUNTY, ARIZONA.

BLM SERIAL NUMBERS NAMES OF CLAIMS OR SITES

A MC See below THRU A MC \_\_\_\_\_  
 COUNTY BOOK/DOCKET \_\_\_\_\_, PAGE(S) OR FEE NO(S) \_\_\_\_\_

A MC \_\_\_\_\_ THRU A MC \_\_\_\_\_  
 COUNTY BOOK/DOCKET \_\_\_\_\_, PAGE(S) OR FEE NO(S) \_\_\_\_\_

(OR) IF NOT CONSECUTIVE NUMBERS LIST SEPARATELY BELOW:

BLM SERIAL NUMBERS	NAME OF CLAIMS/SITES	COUNTY BOOK/DOCKET & PAGE OR FEE NUMBER
A MC <u>84552</u>	<u>MAG # 121</u>	<u>158-472</u>
A MC <u>84561</u>	<u>" " 136</u>	<u>158-487</u>
A MC <u>84564</u>	<u>" " 139</u>	<u>158-490</u>
A MC <u>84565</u>	<u>" " 140</u>	<u>158-491</u>
A MC <u>84573</u>	<u>" " 148</u>	<u>158-499</u>
A MC <u>84574</u>	<u>" " 149</u>	<u>158-500</u>
A MC _____	_____	_____
A MC _____	_____	_____
A MC _____	_____	_____
A MC _____	_____	_____
A MC _____	_____	_____
A MC _____	_____	_____

CLAIMANT'S NAME: West Sadeo, Inc. Agent for N.W. Services  
 ADDRESS: P.O. Box 447 CITY: Congress STATE: Az.

CHECK HERE IF THIS IS A CHANGE OF ADDRESS PHONE: 928-422-3844 NO. 100 ZIP: 85332

SIGNATURE: [Signature]  
 TO RECORD WITH THE COUNTY, ONE CLAIMANT OR THE AGENT MUST SIGN.

LIST ALL ADDITIONAL OWNERS ON REVERSE SIDE OF THIS FORM

FOR OFFICIAL USE ONLY  
 ENTERED INTO COMPUTER: \_\_\_\_\_ DATE \_\_\_\_\_ INITIALS \_\_\_\_\_ VERIFIED \_\_\_\_\_

RECEIVED  
 BLM ARIZONA STATE OFFICE  
 AUG 27 2001

**United States Department of the Interior**  
**Bureau of Land Management**  
 BUSINESS & SUPPORT SVCS DIV  
 222 N CENTRAL AVE  
 PHOENIX, AZ 85004 -2203  
 Phone: (602) 417-9200

Receipt	
No:	368317

**Transaction #:** 386984  
**Date of Transaction:** 08/29/2001

**CUSTOMER:** DAN C JACOBS  
 P.P. BOX 437  
 CONGRESS, AZ 85332

LINE #	QTY	COMMODITY / SUBJECT / ACTION / PRODUCT	REMARKS	UNIT PRICE	TOTAL
1	1.00	LOCATABLE MINERALS / MINING CLAIMS-NOT NEW-UNADJUD, ONE AUTH NO. ONLY / MINING CLAIM MONEY RECEIVED (455)	TFR (6)	- n/a -	\$30.00
2	1.00	LOCATABLE MINERALS / MINING CLAIMS-NOT NEW-UNADJUD, ONE AUTH NO. ONLY / MINING CLAIM MONEY RECEIVED (455)	MAINT FEE 2002 (34)	- n/a -	\$3,400.00
<b>TOTAL:</b>					<b>\$3,430.00</b>

PAYMENT INFORMATION			
1	AMOUNT:	\$3,430.00	POSTMARKED: N/A
	TYPE:	CHECK	RECEIVED: 08/29/2001
	CHECK NO:	826	
	NAME:	JACOBS, DAN C P.P. BOX 437 CONGRESS AZ 85332	

REMARKS

CASE SERIAL NUMBER INFORMATION		
TRNS #	LINE #	CASES
386984	1	AMC84552/\$30.00
386984	2	AMC87690/\$3400.00

This receipt was generated by the automated BLM Collections and Billings System and is a paper representation of a portion of the official electronic record contained therein.



Receipt #: 165525

Amount Received: 5300.00

Date: 8/9/00

Transaction #: 178568

Lead #: 29140-60025-60858-87686  
112738-125998-144242-301265  
302557-331685-335422

AMC #	Code	\$\$\$\$
29140	482	100.-
60025-60039		1500.-
60858		100.-
87690-87691		200.-
112738		100.-
126002		100.-
126005		100.-
144301-		100.-
144304-		100.-
144306-144308-		300.-
144321-144322-		200.-
144324-		100.-
144326-144327-		200.-
144344-144345-		200.-
144347-144350-		400.-

AMC #	Code	\$\$\$\$
144353-	482	100.-
144361-		100.-
144363-144365-		200.-
144368-		100.-
301290		100.-
302587-302588		200.-
331685-331688		400.-
335422-335423		200.-

Total: 5300.-

- 480----POL-----\$5
- 481----NOI-----\$5
- 482----Maint.---\$100
- 396----Trf.-----\$5
- 635----Amd.-----\$5
- 379----Refund

Entered: X/O 8-11-00  
Date

Verified: [Signature] 15 AUG 2000  
Date

Sent to Accounts: [Signature] 15 AUG 2000  
Date

Earned by Accounts: \_\_\_\_\_  
Date

RETURN TO:  
Dan C. Jacobs  
P.O. Box 437  
Congress, AZ 85332

P. 1 of 2

### MAINTENANCE FEE PAYMENT

\$100.00 MAINTENANCE FEE PAYMENT DUE ON OR BEFORE AUGUST 31, 19 2000  
IN LIEU OF ASSESSMENT WORK FOR THE UPCOMING ASSESSMENT  
YEAR BEGINNING SEPTEMBER 1 OF THE YEAR NOTED ABOVE.

BUREAU OF LAND MANAGEMENT  
ARIZONA STATE OFFICE  
222 NORTH CENTRAL AVENUE  
PHOENIX, AZ 85004

COUNT: 25 \$ 2500.00 ANT: KL FOR  
OFFICIAL USE ONLY

THE CLAIMS ARE SITUATED IN Maricopa COUNTY, ARIZONA.

BLM SERIAL NUMBERS NAMES OF CLAIMS OR SITES  
A MC \_\_\_\_\_ THRU A MC \_\_\_\_\_  
COUNTY BOOK/DOCKET \_\_\_\_\_, PAGE(S) OR FEE NO(S) \_\_\_\_\_  
A MC \_\_\_\_\_ THRU A MC \_\_\_\_\_  
COUNTY BOOK/DOCKET \_\_\_\_\_, PAGE(S) OR FEE NO(S) \_\_\_\_\_

(OR) IF NOT CONSECUTIVE NUMBERS LIST SEPARATELY BELOW:

BLM SERIAL NUMBERS	NAME OF CLAIMS/SITES	COUNTY BOOK/DOCKET & PAGE OR FEE NUMBER
A MC _____	<u>The P.C.I. Claims (25)</u>	_____
A MC _____	<u>See attached sheet</u>	_____
A MC _____	_____	_____
A MC _____	_____	_____
A MC _____	_____	_____
A MC _____	_____	_____
A MC _____	_____	_____
A MC _____	_____	_____
A MC _____	_____	_____
A MC _____	_____	_____
A MC _____	_____	_____
A MC _____	_____	_____

CLAIMANT'S NAME: West Sedco, Inc. & Dan C. Jacobs - (Agent)  
ADDRESS: P.O. Box 437 CITY: Congress STATE: Az ZIP: 85332  
 CHECK HERE IF THIS IS A CHANGE OF ADDRESS PHONE: (520) 527-3844

SIGNATURE: Dan Jacobs  
TO RECORD WITH THE COUNTY, ONE CLAIMANT OR THE AGENT MUST SIGN

LIST ALL ADDITIONAL OWNERS ON REVERSE SIDE OF THIS FORM

FOR OFFICIAL USE ONLY  
ENTERED INTO COMPUTER: 8-11-00 sc 15  
DATE INITIALS VERIFIED

TIME STAMP  
PHOENIX, ARIZONA  
2000 AUG -9 11:29  
BLM STATE OFFICE



CLAIM/SITE NAME	SERIAL NUMBER	NOTICE!	SHP	SEC. 1/4
1. P.C.J. # 61	A MC \ 302587 x	90 - 200341	4N 5W	8SW 1/4
2. " " 62	A MC \ 302588 x	90 - 200342	" "	8 NW
3. " " 423	A MC \ 144321 x	15559- 277	" "	3 SW
4. " " 409	A MC \ 144307 x	15559- 291	" "	17NE
5. " " 410	A MC \ 144308 x	" 290	" "	17SE
6. " " 511	A MC \ 144348 x	" 327	" "	23NW
7. " " 561	A MC \ 144368 x	" 307	" "	23NE
8. " " 567	A MC \ 144347 x	" 328	" "	22NE
9. " " 513	A MC \ 144350 x	" 325	" "	22SE
10. " " 516	A MC \ 144353 x	" 322	" "	23SW
11. " " 507	A MC \ 144344 x	" 321	" "	15NE
12. " " 508	A MC \ 144345 x	" 330	" "	10SE
13. " " 512	A MC \ 144349 x	" 326	" "	14SW
14. " " 428	A MC \ 144326 x	" 272	" "	15NW
15. " " 429	A MC \ 144327 x	" 271	" "	15SW
16. " " 406	A MC \ 144304 x	" 294	" "	9NW
17. " " 408	A MC \ 144306 x	" 292	" "	9SW
18. " " 424	A MC \ 144322 x	" 276	" "	9NE
19. " " 426	A MC \ 144324 x	" 274	" "	9SE
20. " " 403	A MC \ 144301 x	" 297	" "	5SE
21. " " 605	A MC \ 301290 x	90 105647	" "	5SW
22. " " 554	A MC \ 144361 x	15559 314	" "	11SE
23. " " 557	A MC \ 144364 x	" 311	" "	14NE
24. " " 558	A MC \ 144365 x	" 310	" "	14SE
25. " " 556	A MC \ 144363 x	" 312	" "	13NW
26.	A MC			
27.	A MC			
28.	A MC			
29.	A MC			
30.	A MC			

FILE WITH: Bureau of Land Management, 3707 North 7th Street, P. O. Box 16508, Phoenix, Arizona 85011 and the respective county recorder. ON OR BEFORE DECEMBER 30, 1999 (INCLUDING 1999) BLM REQUIRES A \$5.00 NONREFUNDABLE SERVICE CHARGE FOR EACH MAPPING CLAIM, TUNNEL SITE OR TUNNEL SITE. ANNUAL FILINGS THAT ARE NOT ACCOMPANIED BY PROPER SERVICE CHARGES WILL BE RETURNED WITHOUT FURTHER ACTION BY BLM.

RECEIVED  
 BLM PHOENIX OFFICE  
 2000 AUG 19 AM 11:29  
 PHOENIX, ARIZONA

(25) KC

RETURN TO:

**J** Dan C. Jacobs  
P.O. Box 437  
Congress, AZ 85332

pg-1- of 2

### MAINTENANCE FEE PAYMENT

\$100.00 MAINTENANCE FEE PAYMENT DUE ON OR BEFORE AUGUST 31, 192000  
IN LIEU OF ASSESSMENT WORK FOR THE UPCOMING ASSESSMENT  
YEAR BEGINNING SEPTEMBER 1 OF THE YEAR NOTED ABOVE.

BUREAU OF LAND MANAGEMENT  
ARIZONA STATE OFFICE  
222 NORTH CENTRAL AVENUE  
PHOENIX, AZ 85004

COUNT: 22 \$2200.00 INT: KC FOR  
OFFICIAL USE ONLY

THE CLAIMS ARE SITUATED IN Mohave COUNTY, ARIZONA.

BLM SERIAL NUMBERS NAMES OF CLAIMS OR SITES  
A MC \_\_\_\_\_ THRU A MC \_\_\_\_\_  
COUNTY BOOK/DOCKET \_\_\_\_\_, PAGE(S) OR FEE NO(S) \_\_\_\_\_  
A MC \_\_\_\_\_ THRU A MC \_\_\_\_\_  
COUNTY BOOK/DOCKET \_\_\_\_\_, PAGE(S) OR FEE NO(S) \_\_\_\_\_

(OR) IF NOT CONSECUTIVE NUMBERS LIST SEPARATELY BELOW:

BLM SERIAL NUMBERS	NAME OF CLAIMS/SITES	COUNTY BOOK/DOCKET & PAGE OR FEE NUMBER
A MC _____	<u>See attached SHEET</u>	
A MC _____	<u>(22-Claims)</u>	
A MC _____		
A MC _____		
A MC _____		
A MC _____		
A MC _____		
A MC _____		
A MC _____		
A MC _____		
A MC _____		
A MC _____		
A MC _____		
A MC _____		

CLAIMANT'S NAME: Daniel C. Jacobs (Agent)  
ADDRESS: P.O. Box 437 CITY: Congress STATE: AZ ZIP: 85332  
 CHECK HERE IF THIS IS A CHANGE OF ADDRESS PHONE: (520) 427-3844

SIGNATURE: Daniel C. Jacobs  
TO RECORD WITH THE COUNTY, ONE CLAIMANT OR THE AGENT MUST SIGN

LIST ALL ADDITIONAL OWNERS ON REVERSE SIDE OF THIS FORM

FOR OFFICIAL USE ONLY  
ENTERED INTO COMPUTER: 8-11-00 So 15 AUG 2000  
DATE INITIALS VERIFIED

TIME STAMP  
PHOENIX ARIZONA  
15 11 31  
BLM FIELD OFFICE

pg. 2 of 2

**MINING CLAIM, MILL SITE OR TUNNEL SITE  
MAINTENANCE FEE PAYMENT CONTINUATION SHEET**

BLM SERIAL NUMBERS	NAME OF CLAIMS/SITES	COUNTY	
		BOOK/DOCKET & PAGE OR FEE NUMBER	
A MC 60032	MONITOR	413	PG. 125
A MC 60033	MONITOR EXTENSION	"	" 126
A MC 60034	MONITOR # 1	"	" 148
A MC 60035	" " 3	"	" 152
A MC 60036	" " 4	"	" 153
A MC 60037	" " 5	"	" 149-150
A MC 60038	" " 6	"	" 154
A MC 60039	" " 7	"	" 155-156
A MC 60031	ORA-FINO (AMENDED)	851	" 486
A MC 60030	NIWOT "	"	" 679
A MC 60028	GREEN LINNET "	"	" 492-493
A MC 60858 (60858)	KING FRACTION "	"	" 553
A MC 60029	MONTREAL "	"	" 483
A MC 60025	BLACK METAL "	"	" 503
A MC 60026	COPPER KING "	"	" 493
A MC 60027	GOLD RESERVE "	"	" 485
A MC 331685	W.S. MARLE # 2	2487	" 324
A MC 331686	" " " " 3	"	" 326
A MC 331687	" " " " 4	"	" 328
A MC 331688	" " " " 8	"	" 330
A MC 335422	" " " " 1	2664	" 740
A MC 335423	" " " " 9	"	" 742
A MC	PHOENIX, ARIZONA		
A MC	7000 AUG - 9 A 11: 31		
A MC	BLM STATE OFFICE		
A MC	RECEIVED		

(22) KC

**J** Dan C. Jacobs  
 P.O. Box 437  
 Congress, AZ 85332

Pg. 1 of 1

**MAINTENANCE FEE PAYMENT**

\$100.00 MAINTENANCE FEE PAYMENT DUE ON OR BEFORE AUGUST 31, 19 2000  
 IN LIEU OF ASSESSMENT WORK FOR THE UPCOMING ASSESSMENT  
 YEAR BEGINNING SEPTEMBER 1 OF THE YEAR NOTED ABOVE.

BUREAU OF LAND MANAGEMENT  
 ARIZONA STATE OFFICE  
 222 NORTH CENTRAL AVENUE  
 PHOENIX, AZ 85004

COUNT: 4 \$ 400.00 INT: KC FOR  
 OFFICIAL USE ONLY

THE CLAIMS ARE SITUATED IN Mohave COUNTY, ARIZONA.

BLM SERIAL NUMBERS NAMES OF CLAIMS OR SITES

A MC \_\_\_\_\_ THRU A MC \_\_\_\_\_  
 COUNTY BOOK/DOCKET \_\_\_\_\_, PAGE(S) OR FEE NO(S) \_\_\_\_\_

A MC \_\_\_\_\_ THRU A MC \_\_\_\_\_  
 COUNTY BOOK/DOCKET \_\_\_\_\_, PAGE(S) OR FEE NO(S) \_\_\_\_\_

(OR) IF NOT CONSECUTIVE NUMBERS LIST SEPARATELY BELOW:

BLM SERIAL NUMBERS	NAME OF CLAIMS/SITES	COUNTY BOOK/DOCKET & PAGE OR FEE NUMBER
A MC <u>87690</u>	<u>Roadside</u>	<u>237 Pg. 897</u>
A MC <u>87691</u>	<u>Roadside #1</u>	<u>237 Pg. 895</u>
A MC <u>29140</u>	<u>Roadside #2</u>	<u>487 Pg. 778</u>
A MC <u>112738</u>	<u>Roadside #3</u>	<u>662 Pg. 856</u>
A MC _____	_____	_____
A MC _____	_____	_____
A MC _____	_____	_____
A MC _____	_____	_____
A MC _____	_____	_____
A MC _____	_____	_____
A MC _____	_____	_____
A MC _____	_____	_____
A MC _____	_____	_____

CLAIMANT'S NAME: Dan C. Jacobs (Agent)  
 ADDRESS: P.O. Box 437 CITY: Congress STATE: Az. ZIP: 85332  
 CHECK HERE IF THIS IS A CHANGE OF ADDRESS PHONE: (520) 427-3894

SIGNATURE: Dan C. Jacobs  
 TO RECORD WITH THE COUNTY, ONE CLAIMANT OR THE AGENT MUST SIGN

LIST ALL ADDITIONAL OWNERS ON REVERSE SIDE OF THIS FORM

**FOR OFFICIAL USE ONLY**

ENTERED INTO COMPUTER: 8-11-00 SA 5 AUG 2000  
 DATE INITIALS VERIFIED

TIME STAMP  
 PHOENIX, ARIZONA  
 2000 AUG -9 A 11:30  
 BLM STATE OFFICE



Return to:

Dan C. Jacobs  
P.O. Box 437  
Congress, AZ 85332

Pg. 1 of 1

### MAINTENANCE FEE PAYMENT

\$100.00 MAINTENANCE FEE PAYMENT DUE ON OR BEFORE AUGUST 31, ~~19~~ 2000  
IN LIEU OF ASSESSMENT WORK FOR THE UPCOMING ASSESSMENT  
YEAR BEGINNING SEPTEMBER 1 OF THE YEAR NOTED ABOVE.

BUREAU OF LAND MANAGEMENT  
ARIZONA STATE OFFICE  
222 NORTH CENTRAL AVENUE  
PHOENIX, AZ 85004

COUNT: 2 \$ 200.00 INT: KC FOR  
OFFICIAL USE ONLY

THE CLAIMS ARE SITUATED IN Maricopa COUNTY, ARIZONA.

BLM SERIAL NUMBERS

NAMES OF CLAIMS OR SITES

A MC 126005 THRU A MC \_\_\_\_\_ LO-MO # 56  
COUNTY BOOK/DOCKET 5035, PAGE(S) OR FEE NO(S) 34

A MC 126002 THRU A MC \_\_\_\_\_ LO-MO # 53  
COUNTY BOOK/DOCKET 5035, PAGE(S) OR FEE NO(S) 66

(OR) IF NOT CONSECUTIVE NUMBERS LIST SEPARATELY BELOW:

BLM SERIAL NUMBERS	NAME OF CLAIMS/SITES	COUNTY BOOK/DOCKET & PAGE OR FEE NUMBER
A MC _____	_____	_____
A MC _____	_____	_____
A MC _____	_____	_____
A MC _____	_____	_____
A MC _____	_____	_____
A MC _____	_____	_____
A MC _____	_____	_____
A MC _____	_____	_____
A MC _____	_____	_____
A MC _____	_____	_____
A MC _____	_____	_____
A MC _____	_____	_____
A MC _____	_____	_____
A MC _____	_____	_____
A MC _____	_____	_____

CLAIMANT'S NAME: Dan C. Jacobs (Agent)

ADDRESS: P.O. Box 437 CITY: Congress STATE: AZ ZIP: 85332  
 CHECK HERE IF THIS IS A CHANGE OF ADDRESS PHONE: (520) 487-3844

SIGNATURE: Dan C. Jacobs  
TO RECORD WITH THE COUNTY, ONE CLAIMANT OR THE AGENT MUST SIGN

LIST ALL ADDITIONAL OWNERS ON REVERSE SIDE OF THIS FORM

FOR OFFICIAL USE ONLY  
ENTERED INTO COMPUTER: 8-11-00 Ja 15 AUG 2000  
DATE INITIALS VERIFIED

TIME STAMP  
PHOENIX, ARIZONA  
08:11:30  
BLM STATE OFFICE  
RECEIVED

**United States Department of the Interior**  
**Bureau of Land Management**  
 BUSINESS & SUPPORT SVCS DIV  
 222 N CENTRAL AVE  
 PHOENIX, AZ 85004 -2203  
 Phone: (602) 417-9200

Receipt	
No.	165525

<b>Transaction #:</b> 178568					
<b>Date of Transaction:</b> 08/09/2000					
LINE #	QTY	COMMODITY / SUBJECT / ACTION / PRODUCT	REMARKS	UNIT PRICE	TOTAL
1	1	LOCATABLE MINERALS / MINING CLAIMS-ACCOUNTS/UNADJUDICATED / MINING CLAIM MONEY RECEIVED (455)	MAINT 2001 (53)	- n/a -	\$5,300.00
<b>TOTAL:</b>					<b>\$5,300.00</b>

PAYMENT INFORMATION					
1	AMOUNT	\$5,300.00	POSTMARKED	N/A	
	TYPE	CHECK	RECEIVED	08/09/2000	
	CHECK NO	735-736-737-738			
	NAME	WEST SEDCO, INC P.O.BOX 437 CONGRESS AZ 85332			

REMARKS

CASE SERIAL NUMBER INFORMATION		
TRNS #	LINE #	CASES
178568	1	AMC126002

This receipt was generated by the automated BLM Collections and Billings System and is a paper representation of a portion of the official electronic record contained therein.

RETURN TO:  
DAN JACOBS  
P.O. BOX 437  
CONGRESS, AZ.  
85332

Amc 87686  
29140  
112738

### MAINTENANCE FEE PAYMENT

**\$100.00 MAINTENANCE FEE PAYMENT DUE ON OR BEFORE AUGUST 31, 19<sup>99</sup>  
IN LIEU OF ASSESSMENT WORK FOR THE UPCOMING ASSESSMENT  
YEAR BEGINNING SEPTEMBER 1 OF THE YEAR NOTED ABOVE.**

BUREAU OF LAND MANAGEMENT  
ARIZONA STATE OFFICE  
3707 NORTH 7TH STREET  
PHOENIX, AZ 85014 (OR)  
P.O. BOX 16563, PHOENIX, AZ 85011

COUNT: 4 \$ 400.00 INT: KC  
**FOR OFFICIAL USE ONLY**

THE CLAIMS ARE SITUATED IN MOHAVE COUNTY,  
ARIZONA.

**BLM SERIAL NUMBERS**

**NAMES OF CLAIMS OR SITES**

A MC \_\_\_\_\_ THRU A MC \_\_\_\_\_

COUNTY BOOK/DOCKET \_\_\_\_\_, PAGE(S) OR FEE NO(S) \_\_\_\_\_

A MC \_\_\_\_\_ THRU A MC \_\_\_\_\_

COUNTY BOOK/DOCKET \_\_\_\_\_, PAGE(S) OR FEE NO(S) \_\_\_\_\_

(OR) IF NOT CONSECUTIVE NUMBERS LIST SEPARATELY BELOW:

BLM SERIAL NUMBERS	NAME OF CLAIMS/SITES	COUNTY BOOK/DOCKET & PAGE OR FEE NUMBER
A MC <u>87690</u>	<u>ROADSIDE</u>	<u>237 PG. 897</u>
A MC <u>87691</u>	<u>ROADSIDE #1</u>	<u>237 PG. 895</u>
A MC <u>29140</u>	<u>ROADSIDE #2</u>	<u>487 PG. 778</u>
A MC <u>112738</u>	<u>ROADSIDE #3</u>	<u>662 PG. 856</u>
A MC _____	_____	_____
A MC _____	_____	_____
A MC _____	_____	_____
A MC _____	_____	_____
A MC _____	_____	_____
A MC _____	_____	_____

CLAIMANT'S NAME: DAN JACOBS ( AGENT )

ADDRESS: P.O. BOX 437 CITY: CONGRESS STATE: AZ.

CHECK HERE IF THIS IS A CHANGE OF ADDRESS PHONE: ( 520 ) 427-3844 ZIP: 85332

SIGNATURE: Dan Jacobs  
TO RECORD WITH THE COUNTY, ONE CLAIMANT OR THE AGENT MUST SIGN

LIST ALL ADDITIONAL OWNERS ON REVERSE SIDE OF THIS FORM

**FOR OFFICIAL USE ONLY**  
ENTERED INTO COMPUTER: 8/6/99 AK AUG 16 1999  
DATE INITIALS VERIFIED

TIME STAMP  
PHOENIX, ARIZONA  
1999 JUL 30 P 1:13  
RECEIVED BLM AZ STATE OFFICE



UNITED STATES  
DEPARTMENT OF THE INTERIOR  
BUREAU OF LAND MANAGEMENT

RECEIPT AND ACCOUNTING ADVICE

NO. 2480542  
CD/AZ 07/30/99

07

Subject: CLAIM MAINTENANCE FEE 2000  
4 CLAIMS

2 9 13

400.00

Applicant: DAN JACOBS (AGENT)  
PO BOX 437  
CONGRESS AZ 85332

CK 683

Remitter:

Assignor:

LEASE MANAGEMENT DATA										<input type="checkbox"/> NEW		<input type="checkbox"/> UPDATE		<input type="checkbox"/> PAYMENT	
ORIGINAL SERIAL NO.		ASG.	TYPE	ST.	CTY.	FUND SYMBOL			ACRES/UNITS		RATE				
AMC 87690 ET AL															
AMOUNT	ANV. DATE	EXP. DATE	BILL CYC.	S/C	DISTRICT	NEXT BILL	MISC. DATA	U of M	ACTUAL UNITS						
ASSIGNMENT SERIAL NO.		ASG.	TYPE	ST.	CTY.	FUND SYMBOL			ACRES/UNITS		RATE				
AMOUNT	ANV. DATE	EXP. DATE	BILL CYC.	S/C	DISTRICT	NEXT BILL	MISC. DATA	U of M	ACTUAL UNITS						
APPLY REMITTANCE					Remarks:										
ACTION	FUND SYMBOL		CTY.	AMOUNT											
FILING FEE															
RENTAL															
UNEARNED															
REFUND															
TOTAL															
AMOUNT DUE															
<input type="checkbox"/> Lease in Escrow? <input type="checkbox"/> KGS? <input type="checkbox"/> Auto Escalates? <input type="checkbox"/> Auto Renew?					BY: _____ DATE: _____										
					<b>FOR MMS USE ONLY</b>										
					BILLEE NUMBER			FOREST REFUGE							
					OCS SECTION CODE										



Don Jacobs  
Box 437  
CONGRESS AZ  
85332

29140  
87486  
112738

74.1-021

### MAINTENANCE FEE PAYMENT

**\$100.00 MAINTENANCE FEE PAYMENT DUE ON OR BEFORE AUGUST 31, 19<sup>97</sup>  
IN LIEU OF ASSESSMENT WORK FOR THE UPCOMING ASSESSMENT  
YEAR BEGINNING SEPTEMBER 1 OF THE YEAR NOTED ABOVE.**

BUREAU OF LAND MANAGEMENT  
ARIZONA STATE OFFICE  
3707 NORTH 7TH STREET  
PHOENIX, AZ 85014 (OR)  
P.O. BOX 16563, PHOENIX, AZ 85011

COUNT: 4 \$ 400.<sup>00</sup> INT: KC  
FOR OFFICIAL USE ONLY

THE CLAIMS ARE SITUATED IN MOHAVE COUNTY,  
ARIZONA.

BLM SERIAL NUMBERS NAMES OF CLAIMS OR SITES

A MC \_\_\_\_\_ THRU A MC \_\_\_\_\_  
COUNTY BOOK/DOCKET \_\_\_\_\_, PAGE(S) OR FEE NO(S) \_\_\_\_\_

A MC \_\_\_\_\_ THRU A MC \_\_\_\_\_  
COUNTY BOOK/DOCKET \_\_\_\_\_, PAGE(S) OR FEE NO(S) \_\_\_\_\_

(OR) IF NOT CONSECUTIVE NUMBERS LIST SEPARATELY BELOW:

BLM SERIAL NUMBERS	NAME OF CLAIMS/SITES	COUNTY BOOK/DOCKET & PAGE OR FEE NUMBER
A MC <u>87690</u>	<u>ROADSIDE</u>	<u>237 PG. 897</u>
A MC <u>87691</u>	<u>RCADSIDE # 1</u>	<u>237 " 895</u>
A MC <u>29140</u>	<u>ROADSIDE # 2</u>	<u>487 " 778</u>
A MC <u>112738</u>	<u>ROADSIDE # 3</u>	<u>662 " 856</u>
A MC _____	_____	_____
A MC _____	_____	_____
A MC _____	_____	_____
A MC _____	_____	_____
A MC _____	_____	_____
A MC _____	_____	_____

CLAIMANT'S NAME: Daniel C. Jacobs (Agent)  
ADDRESS: P.O. Box 437 CITY: CONGRESS STATE: Az.

CHECK HERE IF THIS IS A CHANGE OF ADDRESS PHONE: (520)-427-3844 ZIP: 85332

SIGNATURE: Daniel C. Jacobs  
TO RECORD WITH THE COUNTY, ONE CLAIMANT OR THE AGENT MUST SIGN

LIST ALL ADDITIONAL OWNERS ON REVERSE SIDE OF THIS FORM

FOR OFFICIAL USE ONLY

ENTERED INTO COMPUTER: 8-5-98 L Jan  
DATE INITIALS VERIFIED

TIME STAMP  
PHOENIX, ARIZONA  
1998 AUG -4 9 54  
RECEIVED  
BLM, AZ STATE OFFICE

## MAINTENANCE FEE PAYMENT

**\$100.00 MAINTENANCE FEE PAYMENT DUE ON OR BEFORE AUGUST 31, 19\_\_\_\_  
IN LIEU OF ASSESSMENT WORK FOR THE UPCOMING ASSESSMENT  
YEAR BEGINNING SEPTEMBER 1 OF THE YEAR NOTED ABOVE.**

BUREAU OF LAND MANAGEMENT  
ARIZONA STATE OFFICE  
3707 NORTH 7TH STREET  
PHOENIX, AZ 85014 (OR)  
P.O. BOX 16563, PHOENIX, AZ 85011

COUNT: _____ \$ _____ INT: _____
FOR OFFICIAL USE ONLY

THE CLAIMS ARE SITUATED IN \_\_\_\_\_ COUNTY, ARIZONA.

**BLM SERIAL NUMBERS**

**NAMES OF CLAIMS OR SITES**

A MC \_\_\_\_\_ THRU A MC \_\_\_\_\_

COUNTY BOOK/DOCKET \_\_\_\_\_, PAGE(S) OR FEE NO(S) \_\_\_\_\_

A MC \_\_\_\_\_ THRU A MC \_\_\_\_\_

COUNTY BOOK/DOCKET \_\_\_\_\_, PAGE(S) OR FEE NO(S) \_\_\_\_\_

(OR) IF NOT CONSECUTIVE NUMBERS LIST SEPARATELY BELOW:

BLM SERIAL NUMBERS	NAME OF CLAIMS/SITES	COUNTY BOOK/DOCKET & PAGE OR FEE NUMBER
A MC _____	_____	_____
A MC _____	_____	_____
A MC _____	_____	_____
A MC _____	_____	_____
A MC _____	_____	_____
A MC _____	_____	_____
A MC _____	_____	_____
A MC _____	_____	_____
A MC _____	_____	_____
A MC _____	_____	_____
A MC _____	_____	_____

CLAIMANT NAME: \_\_\_\_\_

ADDRESS \_\_\_\_\_ CITY: \_\_\_\_\_ STATE: \_\_\_\_\_

CHECK HERE IF THIS IS A CHANGE OF ADDRESS      PHONE: (\_\_\_\_) \_\_\_\_\_      ZIP: \_\_\_\_\_

SIGNATURE: \_\_\_\_\_  
TO RECORD WITH THE COUNTY, ONE CLAIMANT OR THE AGENT MUST SIGN

LIST ALL ADDITIONAL OWNERS ON REVERSE SIDE OF THIS FORM

**FOR OFFICIAL USE ONLY**

ENTERED INTO COMPUTER: \_\_\_\_\_

DATE	INITIALS	VERIFIED
------	----------	----------

TIME STAMP

UNITED STATES  
DEPARTMENT OF THE INTERIOR  
BUREAU OF LAND MANAGEMENT

RECEIPT AND ACCOUNTING ADVICE

No. 23891bU 04

LM/AZ 08/04/98

Subject: CLAIM MAINTENANCE FEE 1999 (4)

2 5 13

400.00

Applicant:

WEST SEED INC  
PO BOX 437  
CONGRESS AZ 85302

NAME

Remitter: CK 620  
(520) 427-3044

Assignor:

LEASE MANAGEMENT DATA  NEW  UPDATE  PAYMENT

ORIGINAL SERIAL NO.	ASG.	TYPE	ST.	CTY.	FUND SYMBOL	ACRES/UNITS	RATE
87690, ET AL							

AMOUNT	ANV. DATE	EXP. DATE	BILL CYC.	S/C	DISTRICT	NEXT BILL	MISC. DATA	U of M	ACTUAL UNITS

ASSIGNMENT SERIAL NO.	ASG.	TYPE	ST.	CTY.	FUND SYMBOL	ACRES/UNITS	RATE

AMOUNT	ANV. DATE	EXP. DATE	BILL CYC.	S/C	DISTRICT	NEXT BILL	MISC. DATA	U of M	ACTUAL UNITS

APPLY REMITTANCE

ACTION	FUND SYMBOL	CTY.	AMOUNT
FILING FEE			
RENTAL			
UNEARNED			
REFUND			
TOTAL			
AMOUNT DUE			

Remarks:

BY:

DATE:

- Lease in Escrow?
- KGS?
- Auto Escalates?
- Auto Renew?

- Of Interest?
- Operating Rights?
- Operator
- Bond Filed?

FOR MMS USE ONLY

BILLEE		FOREST REFUGE
NUMBER		
OCS SECTION		
CODE		



## MAINTENANCE FEE PAYMENT

**\$100.00 MAINTENANCE FEE PAYMENT DUE ON OR BEFORE AUGUST 31, 19 97  
IN LIEU OF ASSESSMENT WORK FOR THE UPCOMING ASSESSMENT  
YEAR BEGINNING SEPTEMBER 1 OF THE YEAR NOTED ABOVE.**

BUREAU OF LAND MANAGEMENT  
ARIZONA STATE OFFICE  
3707 NORTH 7TH STREET  
PHOENIX, AZ 85014 (OR)  
P.O. BOX 16563, PHOENIX, AZ 85011

87686, 29140  
112738

COUNT: 11 \$ 400.00 INT: PR  
**FOR OFFICIAL USE ONLY**

THE CLAIMS ARE SITUATED IN MOHAVE COUNTY,  
ARIZONA.

**BLM SERIAL NUMBERS**

**NAMES OF CLAIMS OR SITES**

A MC \_\_\_\_\_ THRU A MC \_\_\_\_\_

COUNTY BOOK/DOCKET \_\_\_\_\_, PAGE(S) OR FEE NO(S) \_\_\_\_\_

A MC \_\_\_\_\_ THRU A MC \_\_\_\_\_

COUNTY BOOK/DOCKET \_\_\_\_\_, PAGE(S) OR FEE NO(S) \_\_\_\_\_

(OR) IF NOT CONSECUTIVE NUMBERS LIST SEPARATELY BELOW:

BLM SERIAL NUMBERS	NAME OF CLAIMS/SITES	COUNTY BOOK/DOCKET & PAGE OR FEE NUMBER
A MC <u>87690</u>	<u>ROADSIDE</u>	<u>237 PG. 897</u>
A MC <u>87691</u>	<u>ROADSIDE # 1</u>	<u>237 " 895</u>
A MC <u>29140</u>	<u>ROADSIDE # 2</u>	<u>487 " 778</u>
A MC <u>112738</u>	<u>ROADSIDE # 3</u>	<u>662 " 856</u>
A MC _____	_____	_____
A MC _____	_____	_____
A MC _____	_____	_____
A MC _____	_____	_____
A MC _____	_____	_____
A MC _____	_____	_____

CLAIMANT'S NAME: DANIEL C. JACOBS, (AGENT)

ADDRESS: P.O. BOX 437 CITY: CONGRESS STATE: AZ.

CHECK HERE IF THIS IS A CHANGE OF ADDRESS PHONE: (520) 427-3844 ZIP: 85332

SIGNATURE: *Daniel C. Jacobs*  
TO RECORD WITH THE COUNTY, ONE CLAIMANT OR THE AGENT MUST SIGN

LIST ALL ADDITIONAL OWNERS ON REVERSE SIDE OF THIS FORM

**FOR OFFICIAL USE ONLY**

ENTERED INTO COMPUTER: 9-15-97 *D* *DA*  
DATE INITIALS VERIFIED

TIME STAMP

RECEIVED  
BLM AZ STATE OFFICE  
Aug 22 1 23 PM '97  
PHOENIX, ARIZONA



UNITED STATES  
DEPARTMENT OF THE INTERIOR  
BUREAU OF LAND MANAGEMENT

RECEIPT AND ACCOUNTING ADVICE

SM/AZ NO. 2372491  
08/22/97

04

Subject: CLAIM MAINTENANCE FEE 1998 (4)

3 59 13

400.00

Applicant: DANIEL C. JACOBS  
P. O. BOX 437  
CONGRESS, AZ 85332

SAME - CK #555  
520-427-3844

Remitter:

Assignor:

LEASE MANAGEMENT DATA  NEW  UPDATE  PAYMENT

ORIGINAL SERIAL NO.	ASG.	TYPE	ST.	CTY.	FUND SYMBOL	ACRES/UNITS	RATE
AMC 87690, ET AL							

AMOUNT	ANV. DATE	EXP. DATE	BILL CYC.	S/C	DISTRICT	NEXT BILL	MISC. DATA	U of M	ACTUAL UNITS

ASSIGNMENT SERIAL NO.	ASG.	TYPE	ST.	CTY.	FUND SYMBOL	ACRES/UNITS	RATE

AMOUNT	ANV. DATE	EXP. DATE	BILL CYC.	S/C	DISTRICT	NEXT BILL	MISC. DATA	U of M	ACTUAL UNITS

APPLY REMITTANCE			
ACTION	FUND SYMBOL	CTY.	AMOUNT
FILING FEE			
RENTAL			
UNEARNED			
REFUND			
TOTAL			
AMOUNT DUE			

Remarks:

BY: \_\_\_\_\_ DATE: \_\_\_\_\_

Lease in Escrow?  
 As?  
 Auto salates?

Of Interest?  
Operating Rights?  
Operator  
Bond Filed?

FOR MMS USE ONLY		
BILLEE	NUMBER	FOREST REFUGE
OCS SECTION		
CODE		



60058  
 60025  
 331685  
 87686  
 29140  
 112738 *SN*

**MAINTENANCE FEE PAYMENT**

\$100.00 MAINTENANCE FEE PAYMENT DUE ON OR BEFORE AUGUST 31, 1996  
 IN LIEU OF ASSESSMENT WORK FOR THE UPCOMING ASSESSMENT  
 YEAR BEGINNING SEPTEMBER 1 OF THE YEAR NOTED ABOVE.

BUREAU OF LAND MANAGEMENT  
 ARIZONA STATE OFFICE  
 3707 NORTH 7TH STREET  
 PHOENIX, AZ 85014 (OR)  
 P.O. BOX 16563, PHOENIX, AZ 85011

COUNT: 24 \$ 2400<sup>00</sup> INT: *[Signature]*  
 FOR OFFICIAL USE ONLY

THE CLAIMS ARE SITUATED IN MOHAVE COUNTY,  
 ARIZONA.

BLM SERIAL NUMBERS

NAMES OF CLAIMS OR SITES

A MC \_\_\_\_\_ THRU A MC \_\_\_\_\_

COUNTY BOOK/DOCKET \_\_\_\_\_, PAGE(S) OR FEE NO(S) \_\_\_\_\_

A MC \_\_\_\_\_ THRU A MC \_\_\_\_\_

COUNTY BOOK/DOCKET \_\_\_\_\_, PAGE(S) OR FEE NO(S) \_\_\_\_\_

(OR) IF NOT CONSECUTIVE NUMBERS LIST SEPARATELY BELOW:

BLM SERIAL NUMBERS	NAME OF CLAIMS/SITES	COUNTY BOOK/DOCKET & PAGE OR FEE NUMBER
A MC _____	_____	_____
A MC _____	_____	_____
A MC _____	_____	_____
A MC _____	SEE ATTACHED LIST	_____
A MC _____	_____	_____
A MC _____	_____	_____
A MC _____	_____	_____
A MC _____	_____	_____
A MC _____	_____	_____
A MC _____	_____	_____
A MC _____	_____	_____

CLAIMANT'S NAME: WEST SEDCO, INC.

ADDRESS: P.O. BOX 437 CITY: CONGRESS STATE: AZ.

CHECK HERE IF THIS IS A CHANGE OF ADDRESS PHONE: (520) 427-3212(3844) ZIP: 85332

SIGNATURE: *Don Jacob* PRES.  
 TO RECORD WITH THE COUNTY ONE CLAIMANT OR THE AGENT MUST SIGN

LIST ALL ADDITIONAL OWNERS ON REVERSE SIDE OF THIS FORM

FOR OFFICIAL USE ONLY

ENTERED INTO COMPUTER: 10/10/96 DATE *SR* INITIALS *ERS* VERIFIED

TIME STAMP  
 PHOENIX, ARIZONA  
 Aug 29 10 51 AM '96  
 RECEIVED  
 BLM AZ STATE OFFICE

**MINING CLAIM, MILL SITE OR TUNNEL SITE  
MAINTENANCE FEE PAYMENT CONTINUATION SHEET**

BLM SERIAL NUMBERS	NAME OF CLAIMS/SITES	COUNTY	
		BOOK/DOCKET & PAGE OR FEE NUMBER	
A MC <u>60032</u>	MONITOR	413	PG. 125
A MC <u>60033</u>	MONITOR EXTENSTON	"	" 126
A MC <u>60034</u>	MONITOR # 1	"	" 148
A MC <u>60035</u>	" " 3	"	" 152
A MC <u>60036</u>	" " 4	"	" 153
A MC <u>60037</u>	" " 5	"	" 149-150
A MC <u>60038</u>	" " 6	"	" 154
A MC <u>60039</u>	" " 7	"	" 155-156
A MC <u>60031</u> /	ORA-FINO (AMENDED)	SS	" 486
A MC <u>60030</u> /	NIWOT "	"	" 679
A MC <u>60028</u> /	GREEN LINNET "	"	" 492-493
A MC <u>60058</u> /	KING FRACTION "	"	" 553
A MC <u>60029</u> /	MONTREAL "	"	" 483
A MC <u>60025</u> }	BLACK METAL "	"	" 503
A MC <u>60026</u> }	COPPER KING "	"	" 493
A MC <u>60027</u> }	GOLD RESERVE "	"	" 485
A MC <u>331685</u> }	W.S. MARLE # 2	2487	" 324
A MC <u>331686</u> }	" " " " 3	"	" 326
A MC <u>331687</u> }	" " " " 4	"	" 328
A MC <u>331688</u> }	" " " " 8	"	" 330
A MC <u>87690</u> }	ROADSIDE	237	" 897
A MC <u>87691</u> }	" # 1	237	" 895
A MC <u>29140</u> /	" " 2	487	" 778
A MC <u>112738</u> /	" " 3	662	" 856
A MC _____	_____	_____	_____
A MC _____	_____	_____	_____

<b>FOR OFFICIAL USE ONLY</b>			
ENTERED INTO COMPUTER:	<u>10/10/96</u>	<u>SR</u>	_____
	DATE	INITIALS	VERIFIED

<b>TIME STAMP</b>
PHOENIX, ARIZONA
Aug 29 10 51 AM '96
RECEIVED
BLM AZ STATE OFFICE

UNITED STATES  
DEPARTMENT OF THE INTERIOR  
BUREAU OF LAND MANAGEMENT

RECEIPT AND ACCOUNTING ADVICE

No. 2263639 04

Subject:

CLAIM MAINTENANCE FEE 1997 - 24

TC/AZ

08/29/96

Applicant:

WEST SEDCO INC  
BOX 437  
CONGRESS AZ 85332

2 30 13

2,400.00

Remitter: WEST SEDCO INC  
BOX 437  
CONGRESS AZ 85332  
CK 518

Assignor:

LEASE MANAGEMENT DATA									
<input type="checkbox"/> NEW <input type="checkbox"/> UPDATE <input type="checkbox"/> PAYMENT									
ORIGINAL SERIAL NO.	ASG.	TYPE	ST.	CTY.	FUND SYMBOL			ACRES/UNITS	RATE
AMC 60032, ET AL									
AMOUNT	ANV. DATE	EXP. DATE	BILL CYC.	S/C	DISTRICT	NEXT BILL	MISC. DATA	U of M	ACTUAL UNITS
ASSIGNMENT SERIAL NO.	ASG.	TYPE	ST.	CTY.	FUND SYMBOL			ACRES/UNITS	RATE
AMOUNT	ANV. DATE	EXP. DATE	BILL CYC.	S/C	DISTRICT	NEXT BILL	MISC. DATA	U of M	ACTUAL UNITS

APPLY REMITTANCE			
ACTION	FUNDSYMBOL	CTY.	AMOUNT
FILING FEE			
RENTAL			
UNEARNED			
REFUND			
TOTAL			
AMOUNT DUE			

Remarks:

AMC 60025-60039  
60058  
331685-688  
87690-691  
29140.  
112738  
JR

BY:

DATE:

Lease in Escrow?  
 KGS?  
 Auto Escalates?  
 Auto Renew?

Of Interest?  
 Operating Rights?  
 Operator  
 Bond Filed?

FOR MMS USE ONLY	
BILLEE NUMBER	FOREST REFUGE
OCS SECTION	
CODE	

UNEARNED FILE COPY





Pg. 1 of 2

### MAINTENANCE FEE PAYMENT

\$100.00 MAINTENANCE FEE PAYMENT DUE ON OR BEFORE AUGUST 31, 19 95  
 IN LIEU OF ASSESSMENT WORK FOR THE UPCOMING ASSESSMENT  
 YEAR BEGINNING SEPTEMBER 1 OF THE YEAR NOTED ABOVE.

BUREAU OF LAND MANAGEMENT  
 ARIZONA STATE OFFICE  
 3707 NORTH 7TH STREET  
 PHOENIX, AZ 85014 (OR)  
 P.O. BOX 16563, PHOENIX, AZ 85011

60025, 60058  
 331685, 87690  
 39140, 112738  
 COUNT: 241 \$ 2100.00 INT: 15  
 FOR OFFICIAL USE ONLY *AK*

THE CLAIMS ARE SITUATED IN Mohave COUNTY,  
 ARIZONA.

**BLM SERIAL NUMBERS** **NAMES OF CLAIMS OR SITES**

A MC \_\_\_\_\_ THRU A MC \_\_\_\_\_

COUNTY BOOK/DOCKET \_\_\_\_\_, PAGE(S) OR FEE NO(S) \_\_\_\_\_

A MC \_\_\_\_\_ THRU A MC \_\_\_\_\_

COUNTY BOOK/DOCKET \_\_\_\_\_, PAGE(S) OR FEE NO(S) \_\_\_\_\_

(OR) IF NOT CONSECUTIVE NUMBERS LIST SEPARATELY BELOW:

BLM SERIAL NUMBERS	NAME OF CLAIMS/SITES	COUNTY BOOK/DOCKET & PAGE OR FEE NUMBER
A MC _____	_____	_____
A MC _____	_____	_____
A MC _____	_____	_____
A MC _____	_____	_____
A MC _____	_____	_____
A MC _____	_____	_____
A MC _____	_____	_____
A MC _____	_____	_____
A MC _____	_____	_____
A MC _____	_____	_____

CLAIMANT'S NAME: West Sedco, Inc.

ADDRESS: P.O. Box 437 CITY: Congress STATE: Az.

CHECK HERE IF THIS IS A CHANGE OF ADDRESS PHONE: (520) - 427 - 3212 / 3844 ZIP: 85332

SIGNATURE: Don Jacobo, Pres. West Sedco, Inc.  
 TO RECORD WITH THE COUNTY, ONE CLAIMANT OR THE AGENT MUST SIGN

LIST ALL ADDITIONAL OWNERS ON REVERSE SIDE OF THIS FORM

**FOR OFFICIAL USE ONLY**

ENTERED INTO COMPUTER: 9-6-95 AKwas AK  
DATE INITIALS VERIFIED

TIME STAMP

RECEIVED  
 B.L.M. AZ STATE OFFICE  
 AUG 21 10 38 AM '95

**MINING CLAIM, MILL SITE OR TUNNEL SITE  
MAINTENANCE FEE PAYMENT CONTINUATION SHEET**

BLM SERIAL NUMBERS	NAME OF CLAIMS/SITES	COUNTY	
		BOOK/DOCKET & PAGE OR FEE NUMBER	
A MC 60032	Monitor	4B	Pg. 125
A MC " 33	Monitor Extension	"	" - 126
A MC " 34	" # 1	"	" - 148
A MC " 35	" # 3	"	" - 152
A MC " 36	" # 4	"	" - 153
A MC " 37	" # 5	"	" - 149-150
A MC " 38	" # 6	"	" - 154
A MC " 39	" # 7	"	" - 155-156
A MC " 31	Ord. Fino (Amended)	SS	Pg. 486
A MC " 30	Niwot "	"	" 679
A MC " 28	Green Linnet "	"	" 492-493
A MC " 58	King Fraction "	"	" - 553
A MC " 29	Montreal "	"	483
A MC " 25	Black Metal "	"	503
A MC " 26	Copper King "	"	493
A MC " 27	Gold Reserve "	"	485
A MC 331685	U.S. Marble # 2	Bk. 2487-Pg.	324
A MC " 86	" " # 3	" " "	326
A MC " 87	" " # 4	" " "	328
A MC " 88	" " # 8	" " "	330
A MC 87690	Roadside	Book-237-Pg.	897
A MC 87691	Roadside No. 1	" 237-Pg.	895
A MC 29140	Roadside No. 2	" 487-Pg.	778
A MC 112738	Roadside No. 3	" 662-Pg.	856
A MC			
A MC			

**FOR OFFICIAL USE ONLY**

ENTERED INTO COMPUTER: \_\_\_\_\_

DATE

INITIALS

VERIFIED

**TIME STAMP**

PHOENIX ARIZONA

Aug 11 10 38 AM '95  
RECEIVED  
BLM AZ STATE OFFICE

UNITED STATES  
DEPARTMENT OF THE INTERIOR  
BUREAU OF LAND MANAGEMENT

RECEIPT AND ACCOUNTING ADVICE

NO. 2147694 04

Subject: CLAIM MAINTENANCE FEE 1996 (24) 2 8 13 2,400.00

Applicant:

WEST SEDCO INC  
PO BOX 437  
CONGRESS AZ. 85332

Remitter: SAME CK. # 1002  
602-684-2162, 602-427-3844

Assignor:

LEASE MANAGEMENT DATA										<input type="checkbox"/> NEW	<input type="checkbox"/> UPDATE	<input type="checkbox"/> PAYMENT
ORIGINAL SERIAL NO.	ASG.	TYPE	ST.	CTY.	FUND SYMBOL			ACRES/UNITS	RATE			
AMC 60032, ET AL												
AMOUNT	ANV. DATE	EXP. DATE	BILL CYC.	S/C	DISTRICT	NEXT BILL	MISC. DATA	U of M	ACTUAL UNITS			
ASSIGNMENT SERIAL NO.	ASG.	TYPE	ST.	CTY.	FUND SYMBOL			ACRES/UNITS	RATE			
AMOUNT	ANV. DATE	EXP. DATE	BILL CYC.	S/C	DISTRICT	NEXT BILL	MISC. DATA	U of M	ACTUAL UNITS			
APPLY REMITTANCE										Remarks:		
ACTION	FUND SYMBOL	CTY.	AMOUNT		60025-60039 60058 331685-331688 87690-87691 29140 112738 <i>JK</i>							
FILING FEE												
RENTAL												
UNEARNED												
REFUND												
TOTAL												
AMOUNT DUE					BY:	DATE:						
<input type="checkbox"/> Lease in Escrow?	<input type="checkbox"/> KGS?	<input type="checkbox"/> Auto Escalates?	<input type="checkbox"/> Auto Renew?	Of Interest?	Operating Rights?	Operator	Bond Filed?	FOR MMS USE ONLY				
				BILLEE	NUMBER	FOREST REFUGE						
				OCS SECTION	CODE							

UNEARNED FILE COPY



**\$100.00 MAINTENANCE FEE PAYMENT  
FOR 1995 IN LIEU OF ASSESSMENT  
DUE ON OR BEFORE AUGUST 31, 1994**

BUREAU OF LAND MANAGEMENT  
ARIZONA STATE OFFICE  
3707 N. 7TH STREET  
PHOENIX, ARIZONA 85014 (OR)  
P. O. BOX 16563, ZIP CODE 85011

112738
87686
29140
15
COUNT: 4 \$ 400.00
FOR OFFICIAL USE ONLY

B L M SERIAL NUMBERS

NAMES OF CLAIMS/SITES

A MC \_\_\_\_\_ THRU A MC \_\_\_\_\_

A MC \_\_\_\_\_ THRU A MC \_\_\_\_\_

A MC \_\_\_\_\_ THRU A MC \_\_\_\_\_

(OR) IF NOT CONSECUTIVE NUMBERS, LIST SEPARATELY BELOW:

B L M SERIAL NUMBERS

NAMES OF CLAIMS/SITES

A MC	<u>87690</u>	<u>Roadside</u>
A MC	<u>87691</u>	<u>Roadside #1</u>
A MC	<u>29140</u>	<u>Roadside #2</u>
A MC	<u>112738</u>	<u>Roadside #3</u>
A MC	_____	_____
A MC	_____	_____
A MC	_____	_____
A MC	_____	_____
A MC	_____	_____
A MC	_____	_____
A MC	_____	_____
A MC	_____	_____

CLAIMANT'S NAME: Daniel<sup>c.</sup> Jacobus

ADDRESS: P.O. Box 437

CITY: CONGRESS STATE: Az.

PHONE: (602) 427-3272 ZIP: 85332

TIME  
STAMP

RECEIVED  
B.L.M. AZ STATE OFFICE  
PHOENIX, ARIZONA  
AUG 23 2 21 PM '94

CHECK HERE IF THIS IS A CHANGE OF ADDRESS.

FOR OFFICIAL USE ONLY		
ENTERED INTO COMPUTER:	<u>9-20-94</u>	<u>JB</u>
	DATE	INITIALS
		<u>E.H.H.</u>
		VERIFIED



87686  
29140  
112738  
SR

STATE OF ARIZONA, County of Maricopa YAS ARIZ ) SS:

**CERTIFICATION OF PAYMENT OF RENTAL FEE  
IN LIEU OF AFFIDAVIT OF ANNUAL ASSESSMENT WORK**

Daniel C. Jacobs, being first duly sworn, deposes and says that:

1. He is one of the owners of the following described unpatented lode and placer mining claims situated in Maricopa County, Arizona (the "Claims"), the location notices of which are of record in said county, and in the records of the Arizona State Office of the Bureau of Land Management under the file numbers indicated as follows:

See attached Exhibit "A"  
Name of Claim \_\_\_\_\_ County Recorder's Data \_\_\_\_\_ BLM Serial AMC No. \_\_\_\_\_  
Located in Sec(s) \_\_\_\_\_, Township \_\_\_\_\_ Range \_\_\_\_\_

Name of Claim \_\_\_\_\_ County Recorder's Data \_\_\_\_\_ BLM Serial AMC No. \_\_\_\_\_  
Located in Sec(s) \_\_\_\_\_, Township \_\_\_\_\_ Range \_\_\_\_\_

2. Pursuant to Amendment Number 18 of H.R. 5503, of the Department of the Interior and Related Agencies Appropriations Act, 1993, owner has paid a rental fee of \$100 per claim for the assessment year ending September 1, 1993, and an advance rental of \$100 per claim for the assessment year beginning on September 1, 1993, in lieu of recording an affidavit of performance of annual assessment work. Owner further states, however, that mineral production activities have occurred upon the Claims during the past assessment year that would have ordinarily qualified as annual assessment work.

3. The name and address of the owners of the Claim for which this Certificate is prepared is Daniel C. Jacobs  
P.O. Box 437, Congress, Az 85332 THIS IS NOT A CHANGE OF ADDRESS.

4. The Claims are held and claimed by the owner for the valuable mineral contained therein, and the owner intends to continue development of the claims.

DATED this 27 day of Aug., 1993.

Daniel Jacobs

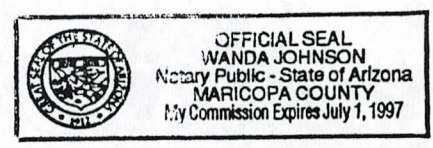
The foregoing instrument was acknowledged before me this 27 day of August, 1993 by

Daniel C. Jacobs

Wanda Johnson  
Notary Public

My Commission Expires: July 1, 1997

93 + 94  
**ENTERED IN COMPUTER**  
10-4-93 Skins



RECEIVED  
STATE OFFICE  
PHOENIX, ARIZONA  
AUG 27 12 41 PM '93

# Exhibit 'A'

CLAIM/SITE NAME	SERIAL NUMBER	OF ORIGINAL LOCATION		TWN	RNG	SEC(S)
		NOTICE!	SHP			
1. Roadside ✓	A MC 87690	Book 237	Pg. 897	22N	18W	13
2. Roadside No.1 ✓	A MC 87691	237	895	22N	18W	13
3. Roadside No.2 ✓	A MC 29140	487	778	22N	18W	13
4. Roadside No.3 ✓	A MC 112738	662	856	22N	18W	13
5.	A MC	Roadside No.3 - Rightly		22N	17W	18
6.	A MC					
7.	A MC					
8.	A MC					
9.	A MC					
10.	A MC					
11.	A MC					
12.	A MC					
13.	A MC					
14.	A MC					
15.	A MC					
16.	A MC					
17.	A MC					
18.	A MC					
19.	A MC					
20.	A MC					
21.	A MC					
22.	A MC					
23.	A MC					
24.	A MC					
25.	A MC					
26.	A MC					
27.	A MC					
28.	A MC					
29.	A MC					

RECEIVED  
 BLM AZ STATE OFFICE  
 AUG 21 12 41 PM '93  
 PHOENIX, ARIZONA

UNITED STATES  
DEPARTMENT OF THE INTERIOR  
BUREAU OF LAND MANAGEMENT

RECEIPT AND ACCOUNTING ADVICE

RS/AZ No. 2044782  
08/27/93

Subject: CLAIM RENTAL FEE 1993 & 1994 (4) 2 65 13 800.00

Applicant: GOLDCONDA/ RESOURCES CORP.  
P.O. BOX 437  
CONGRESS, AZ 85332

SAME - CK #1009

Remitter: 427-3844

Assignor:

LEASE MANAGEMENT DATA  NEW  UPDATE  PAYMENT

ORIGINAL SERIAL NO.	ASG.	TYPE	ST.	CTY.	FUND SYMBOL	ACRES/UNITS	RATE
AMC 87690, ET AL							

AMOUNT	ANV. DATE	EXP. DATE	BILL CYC.	S/C	DISTRICT	NEXT BILL	MISC. DATA	U of M	ACTUAL UNITS

ASSIGNMENT SERIAL NO.	ASG.	TYPE	ST.	CTY.	FUND SYMBOL	ACRES/UNITS	RATE

AMOUNT	ANV. DATE	EXP. DATE	BILL CYC.	S/C	DISTRICT	NEXT BILL	MISC. DATA	U of M	ACTUAL UNITS

APPLY REMITTANCE

ACTION	FUND SYMBOL	CTY.	AMOUNT
FILING FEE			
RENTAL			
UNEARNED			
REFUND			
TOTAL			
AMOUNT DUE			

Remarks:

BY:

DATE:

FOR MMS USE ONLY

- Lease in Escrow?
- KGS? Of Interest?
- Auto Escalates? Operating Rights?
- Auto Renew? Operator
- Bond Filed?

BILLEE NUMBER	FOREST REFUGE
OCS SECTION CODE	



UNITED STATES  
DEPARTMENT OF THE INTERIOR  
BUREAU OF LAND MANAGEMENT

RECEIPT AND ACCOUNTING ADVICE

NO. 2044782

RS/AZ

08/27/93

04

Subject: CLAIM RENTAL FEE 1993 & 1994 (4) 2 65 13 800.00

Applicant: GOLDCONDA RESOURCES CORP.  
P.O. BOX 437  
CONGRESS, AZ 85332

SAME - CK #1009

Remitter: 427-3844

Assignor:

LEASE MANAGEMENT DATA									
<input type="checkbox"/> NEW <input type="checkbox"/> UPDATE <input type="checkbox"/> PAYMENT									
ORIGINAL SERIAL NO.	ASG.	TYPE	ST.	CTY.	FUND SYMBOL			ACRES/UNITS	RATE
AMC 87690, ET AL									
AMOUNT	ANV. DATE	EXP. DATE	BILL CYC.	S/C	DISTRICT	NEXT BILL	MISC. DATA	U of M	ACTUAL UNITS
ASSIGNMENT SERIAL NO.	ASG.	TYPE	ST.	CTY.	FUND SYMBOL			ACRES/UNITS	RATE
AMOUNT	ANV. DATE	EXP. DATE	BILL CYC.	S/C	DISTRICT	NEXT BILL	MISC. DATA	U of M	ACTUAL UNITS

APPLY REMITTANCE			
ACTION	FUND SYMBOL	CTY.	AMOUNT
FILING FEE			
RENTAL			
UNEARNED			
REFUND			
TOTAL			
AMOUNT DUE			

Remarks:

BY: \_\_\_\_\_ DATE: \_\_\_\_\_

- Lease in Escrow?
- KGS?                      Of Interest?
- Auto Escalates?            Operating Rights?
- Auto Renew?                Operator
- Bond Filed?

FOR MMS USE ONLY		
BILLEE		FOREST REFUGE
NUMBER		
OCS SECTION		
CODE		



**Affidavit of Labor Performed and Improvements Made**

STATE OF ARIZONA, } ss.  
County of Mohave

all  
157-2234  
29140  
87690  
112738  
284135  
286417  
TD  
Lp

L. W. Smith being duly sworn, deposes and says that he is a citizen of the United States and more than twenty-one years of age, and resides at 2002 Devlin Ave, Kingman, Az in Mohave County, State of Arizona, and is personally acquainted with the mining claim known as  
Roadside No. 2 AMC 29140 Book 487 Page 778  
Roadside No. AMC 87690 Book 237 Page 897  
Roadside No. I AMC 8769I Book 237 Page 895  
Roadside No. 3 AMC II2738 Book 662 Page 856  
Book \_\_\_\_\_ Page \_\_\_\_\_  
Book \_\_\_\_\_ Page \_\_\_\_\_  
Book \_\_\_\_\_ Page \_\_\_\_\_  
Book \_\_\_\_\_ Page \_\_\_\_\_

mining claim<sup>s</sup>, situate in Walipia Mining District, County of Mohave, State of Arizona; that between the 26th day of August A. D. 1992, and the 29th day of August A. D. 1992, at least 4 \$400.00 Four Hundred dollars worth of work and improvements were done and performed upon said claim<sup>s</sup>, not including the location work of said claim<sup>s</sup>. Such work and improvements were made by and at the expense of John Allen and L. W. Smith

owner<sup>s</sup> of said claim<sup>s</sup> for the purpose of complying with the laws of the United States pertaining to assessment of annual work and Bob Shadley and Rod Arbonies did the drilling, et cetera

were the men employed by said owner<sup>s</sup> and who labored upon said claim<sup>s</sup>, did said work and improvements, the same being as follows, to-wit: over forty foot of drilling was done on No. 2, and some timbering was done underground.

RECEIVED OFFICE  
STATE OF ARIZONA  
PHOENIX ARIZONA  
DEC 14 10 PM '92

Subscribed and sworn to before me this 28 day of August, A. D. 1992

(My commission expires 5/5/95)  
Harvey Paul  
Notary Public

Filed and recorded at request of \_\_\_\_\_

\_\_\_\_\_, A. D. 19\_\_\_\_, at \_\_\_\_\_ o'clock \_\_\_\_\_ M., Book \_\_\_\_\_  
Proof of Labor, pages \_\_\_\_\_, Records of Mohave County, Arizona.

By \_\_\_\_\_ Deputy Recorder \_\_\_\_\_ County Recorder

Page \_\_\_\_\_

INDEXED

5 MICROFILMED



2  
#92-47612 BK 2100 PG 500  
OFFICIAL RECORDS OF MOHAVE COUNTY AZ.  
\*JOAN McCALL, MOHAVE COUNTY RECORDER\*  
08/28/92 3:15 P.M. PAGE 1 OF 1  
SMITH  
RECORDING FEE 14.00

4  
But

Return to:  
Dan Jacobs  
Box 437  
Congress, Az.  
85332

# Affidavit of Labor Performed and Improvements Made

STATE OF ARIZONA,  
County of YAVAPAI } ss.

Dan Jacobs being duly sworn, deposes and says that he is a citizen of the United States and more than twenty-one years of age, and resides at Congress YAVAPAI County, State of Arizona, and is personally acquainted with the mining claim known as The Pig # 1 Thru # 10

mining claim situate in Weaver Mining District, County of YAVAPAI, State of Arizona, the location notice of which

is recorded in the office of the County Recorder of said County, in Book 2030 of Records of 450, 454, 458, 464, 468, 470, 474, 478, 484 & 488 Mines, at pages 1; that between the 1st day of Sept., A. D. 1991,

and the 1st day of Aug., A. D. 1992, at least (#2000.00) Two Thousand

dollars worth of work and improvements were done and performed upon said claim, not including the location work of said claim. Such work and improvements were made by and at the expense of Peter Rabbit Energy and Resources, Inc (lessors)

owner of said claim for the purpose of complying with the laws of the United States pertaining to assessment of annual work, and Roy Carlson, Dick Allison (Gedonist), Made Moreman

were the men employed by said owner and who labored upon said claim, did said work and improvements, the same being as follows, to-wit: Mapping & Testing

AMC-Numbers does 284135 Thru 284144

RECEIVED  
B.L.M. AZ STATE OFFICE  
DEC 1 4 01 PM '92  
PHOENIX, ARIZONA

Dan Jacobs

SEAL

Subscribed and sworn to before me this 24 day of November, A. D. 1992


(My commission expires 5-27-95)

Charles E. Grayson  
Notary Public.

10 Box

When recorded, mail to:

**RUSH** INDEXED & MICROFILMED

	INSTRUMENT # 9251052
	OFFICIAL RECORDS OF YAVAPAI COUNTY LINDA S. WEEDON REQUEST OF:
DAN JACOBS	
DATE: 11/24/92 TIME: 14:50	
FEE: 5.00 SC: 4.00 PT: 1.00	
BOOK 2561 PAGE 675 PAGES: 002	

BK	FEE
MAP	#4
PCL	\$5
	\$1
	\$1

**CAPTION HEADING: AFFIDAVIT OF PERFORMANCE OF ANNUAL ASSESSMENT**

DO NOT REMOVE  
THIS IS PART OF THE OFFICIAL DOCUMENT

RECEIVED  
B.L.M. AZ STATE OFFICE  
Dec 7 4 01 PM '92  
PHOENIX, ARIZONA

(THIS FORM FOR RECORDER'S USE ONLY) BOOK 2561 PAGE 675



Return to:

Dwight Jacobs  
Box 437  
CONGRESS, AZ.  
85332

# Affidavit of Labor Performed and Improvements Made

STATE OF ARIZONA,  
County of YAVAPAI } ss.

Roy Carlson being duly sworn, deposes and says that he is a citizen of the United States and more than twenty-one years of age, and resides at Wickenburg in Maricopa County, State of Arizona, and is personally acquainted with the mining claim known as The Buck #1 thru #8

mining claim, situate in Weaver Mining District, County of YAVAPAI, State of Arizona, the location notice of which

is recorded in the office of the County Recorder of said County, in Book 2052 of Records of 496, 498, 500, 502, 504, 506, 508 & 510 Mines, at page 1; that between the 1st day of Sept., A. D. 1991,

and the 1st day of August A. D. 1992, at least One Thousand

(#1,000.00) dollars worth of work and improvements were done and performed upon said claim, not including the location work of said claim. Such work and improvements were made by and at the expense of Peter Rabbit Energy and Resources, Inc. (lessors)

owner of said claim for the purpose of complying with the laws of the United States pertaining to assessment of annual work, and Roy Carlson, Dick Addison Geologist, and Merle Mooreman

were the men employed by said owner and who labored upon said claim, did said work and improvements, the same being as follows, to-wit: Mapping & Testing

AMC-Numbers are: 286417 thru 286424

RECEIVED  
B.L.M. AZ STATE OFFICE  
DEC 7 4 01 PM '92  
PHOENIX, ARIZONA

SEAL

Subscribed and sworn to before me this 24 day of November A. D. 1992

(My commission expires 5-27-95) Charles E. Gregory Notary Public.

BOOK 2561 PAGE 674

8  
Baf




Back-128

**RUSH**

*next page*

INDEXED &  
MICROFILMED

	INSTRUMENT # 9251051	
	OFFICIAL RECORDS OF YAVAPAI COUNTY LINDA S. WEEDON	
REQUEST OF:		
DAN JACOBS		
DATE: 11/24/92 TIME: 14:50		
FEE: 5.00 SC: 4.00 PT: 1.00		
BOOK 2561 PAGE 673 PAGES: 002		

BK	FEE
MAP	#4
PCL	\$5
	\$15

**CAPTION HEADING:** AFFIDAVIT OF PERFORMANCE OF ANNUAL ASSESSMENT

DO NOT REMOVE  
THIS IS PART OF THE OFFICIAL DOCUMENT

RECEIVED  
B.L.M. AZ STATE OFFICE  
Dec 1 4 00 PM '92  
PHOENIX, ARIZONA

UNITED STATES  
DEPARTMENT OF THE INTERIOR  
BUREAU OF LAND MANAGEMENT

RECEIPT AND ACCOUNTING ADVICE

CP/AZ NO. 1951027  
12/07/92

Subject: AFFIDAVITS OF ASSESSMENT WORK (22) — 2 71 12 110.00

Applicant: PETER RABBIT ENERGY, ET AL  
C/O DAN JACOBS  
BOX 437  
CONGRESS, AZ 85332

Remitter: PETER RABBIT ENERGY & RESOURCES, INC  
BOX 791  
WICKENBURG, AZ 85358  
CK #1294 - PH 684-2162

Assignor:

LEASE MANAGEMENT DATA										
<input type="checkbox"/> NEW <input type="checkbox"/> UPDATE <input type="checkbox"/> PAYMENT										
ORIGINAL SERIAL NO.	ASG.	TYPE	ST.	CTY.	FUND SYMBOL			ACRES/UNITS	RATE	
AMC 29140, ET AL										
AMOUNT	ANV. DATE	EXP. DATE	BILL CYC.	S/C	DISTRICT	NEXT BILL	MISC. DATA	U of M	ACTUAL UNITS	
ASSIGNMENT SERIAL NO.	ASG.	TYPE	ST.	CTY.	FUND SYMBOL			ACRES/UNITS	RATE	
AMOUNT	ANV. DATE	EXP. DATE	BILL CYC.	S/C	DISTRICT	NEXT BILL	MISC. DATA	U of M	ACTUAL UNITS	

APPLY REMITTANCE			
ACTION	FUND SYMBOL	CTY.	AMOUNT
FILING FEE			
RENTAL			
UNEARNED			
REFUND			
TOTAL			
AMOUNT DUE			

Remarks:  
  
Ack. 5/9/92

BY: \_\_\_\_\_ DATE: \_\_\_\_\_

- Lease in Escrow?
  - KGS?
  - Auto Escalates?
  - Auto Renew?
- Of Interest?  
Operating Rights?  
Operator  
Bond Filed?

FOR MMS USE ONLY		
BILLEE NUMBER		FOREST REFUGE
OCS SECTION CODE		

CASE FOLDER COPY

**Affidavit of Labor Performed and Improvements Made**

STATE OF ARIZONA, } ss.  
County of Mohave

29140  
87690  
112738 *SPR*

L.W. Smith

being duly sworn, deposes and

says that he is a citizen of the United States and more than twenty-one years of age, and resides at 2002 Develin ave, KINGMAN, Azin Mohave

County, State of Arizona, and is personally acquainted with the mining claim known as

Roadside No. <u>2</u> ✓ AMC <u>29140</u> ✓	Book <u>487</u>	Page <u>778</u>
Roadside ✓ AMC <u>87690</u> ✓	Book <u>237</u>	Page <u>897</u>
Roadside No. <u>1</u> ✓ AMC <u>87691</u> ✓	Book <u>237</u>	Page <u>895</u>
Roadside No. <u>3</u> ✓ AMC <u>112738</u> ✓	Book <u>662</u>	Page <u>856</u>
	Book _____	Page _____
	Book _____	Page _____
	Book _____	Page _____
	Book _____	Page _____


mining claim<sup>s</sup>, situate in Walipia Mining District, County of Mohave, State of Arizona; that between the 20th day of June A. D. 1991, and the 30th day of June A. D. 1991, at least \$400.00

Four Hundred dollars worth of work and improvements were done and performed upon said claim<sup>s</sup>, not including the location work of said claim<sup>s</sup>.

Such work and improvements were made by and at the expense of John Allen and L. W. Smith

owner<sup>s</sup> of said claim for the purpose of complying with the laws of the United States pertaining to assessment of annual work and Rick Shadley, and Bob Shadley did the drilling, and

were the men employed by said owner<sup>s</sup> and who labored upon said claim<sup>s</sup> did said work and improvements, the same being as follows, to-wit: over forty foot of drilling was done on No. 2 claim, and some timbering was done underground.



Subscribed and sworn to before me this 3 day of July, A. D. 1991

(My commission expires 3-26-94) Paul Epstein Notary Public

Filed and recorded at request of \_\_\_\_\_, A. D. 19\_\_\_\_, at \_\_\_\_\_ o'clock \_\_\_\_\_ M., Book \_\_\_\_\_

Proof of Labor, pages \_\_\_\_\_, Records of Mohave County, Arizona.

RECEIVED  
B.L.M. AZ STATE OFFICE  
OCT 17 1991  
9:00 AM  
PHOENIX, ARIZONA

Deputy Recorder

County Recorder

Page \_\_\_\_\_



2

MICROFILMED

5

INDEXED  
#91- 35782 BK 1914 PG 177  
OFFICIAL RECORDS OF MOHAVE COUNTY AZ  
\*JOAN McCALL, MOHAVE COUNTY RECORDER\*  
07/03/91 2:00 P.M. PAGE 1 OF 1  
SMITH  
RECORDING FEE 14.00



UNITED STATES  
DEPARTMENT OF THE INTERIOR  
BUREAU OF LAND MANAGEMENT

RECEIPT AND ACCOUNTING ADVICE

NO. 1666851

SM/AZ

AFFIDAVITS OF ASSESSMENT WORK (4) /

2 28 12

20.00

OKL

licant:

JOHN ALLEN, ET AL  
C/O L. W. SMITH  
2002 DEVELIN AVE.  
KINGMAN, AZ 86401

SAME - CK #214  
427-3304 (JOHN)

Remitter:

onor:

SE MANAGEMENT DATA  NEW  UPDATE  PAYMENT

ORIGINAL SERIAL NO.	ASG.	TYPE	ST.	CTY.	FUND SYMBOL	ACRES/UNITS	RATE
4C 29140, ET AL							

AMOUNT	ANV. DATE	EXP. DATE	BILL CYC.	S/C	DISTRICT	NEXT BILL	MISC. DATA	U of M	ACTUAL UNITS

SIGNMENT SERIAL NO.	ASG.	TYPE	ST.	CTY.	FUND SYMBOL	ACRES/UNITS	RATE

AMOUNT	ANV. DATE	EXP. DATE	BILL CYC.	S/C	DISTRICT	NEXT BILL	MISC. DATA	U of M	ACTUAL UNITS

APPLY REMITTANCE

ION	FUND SYMBOL	CTY.	AMOUNT
NG FEE			
TAL			
EARNED			
UND			
AL			
UNT DUE			

Remarks:

Acc. sqm

BY:

DATE:

Case in Escrow?

CGS?

Auto Escalates?

Auto Renew?

Of Interest?

Operating Rights?

Operator

Bond Filed?

FOR MMS USE ONLY

BILLEE	FOREST REFUGE
NUMBER	
OCS SECTION	
CODE	

CASE FOLDER COPY



**Affidavit of Labor Performed and Improvements Made**

STATE OF ARIZONA, }  
County of Mohave } ss.

29140  
87690  
112738 SR

L.W. Smith

being duly sworn, deposes and

says that he is a citizen of the United States and more than twenty-one years of age, and resides at 2002 Develin ave, KINGMAN, Azin Mohave

County, State of Arizona, and is personally acquainted with the mining claim known as

Roadside No. <u>2</u> AMC <u>29140</u> ✓	Book <u>487</u>	Page <u>778</u>
Roadside ✓ AMC <u>87690</u>	Book <u>237</u>	Page <u>897</u>
Roadside No. <u>1</u> AMC <u>87691</u>	Book <u>237</u>	Page <u>895</u>
Roadside No. <u>3</u> AMC <u>112738</u> ✓	Book <u>662</u>	Page <u>856</u>
_____	Book _____	Page _____
_____	Book _____	Page _____
_____	Book _____	Page _____
_____	Book _____	Page _____

mining claim<sup>s</sup>, situate in Walipia Mining District, County of Mohave, State of Arizona; that between the 20th day of June A. D. 1991, and the 30th day of June A. D. 1991, at least \$400.00 Four Hundred dollars worth of work and improvements were done and performed upon said claim<sup>s</sup>, not including the location work of said claim<sup>s</sup>.

Such work and improvements were made by and at the expense of John Allen and L. W. Smith

owner<sup>s</sup> of said claim for the purpose of complying with the laws of the United States pertaining to assessment of annual work and Rick Shadley, and Bob Shadley did the drilling, and

were the men employed by said owner<sup>s</sup> and who labored upon said claim<sup>s</sup>, did said work and improvements, the same being as follows, to-wit: over forty foot of drilling Was done on No. 2 claim, and some timbering was done underground



Subscribed and sworn to before me this 3 day of July, A. D. 1991

(My commission expires 3-26-94) Paul Ebston Notary Public

Filed and recorded at request of \_\_\_\_\_

\_\_\_\_\_, A. D. 19\_\_\_\_, at \_\_\_\_\_ o'clock \_\_\_\_\_ M., Book \_\_\_\_\_

Proof of Labor, pages \_\_\_\_\_, Records of Mohave County, Arizona.

RECEIVED  
BLM. AZ STATE OFFICE  
OCT 17 '91  
9:00 AM  
PHOENIX, ARIZONA

Deputy Recorder

County Recorder

Page \_\_\_\_\_

MICROFILMED

5



2

INDEXED

#91- 35782 BK 1914 PG 177  
OFFICIAL RECORDS OF MOHAVE COUNTY AZ.  
#JOAN McCALL, MOHAVE COUNTY RECORDER#  
07/03/91 2:00 P.M. PAGE 1 OF 1  
SMITH  
RECORDING FEE 14.00



UNITED STATES  
DEPARTMENT OF THE INTERIOR  
BUREAU OF LAND MANAGEMENT

RECEIPT AND ACCOUNTING ADVICE

NO. 1666851  
SM/AZ 10/17/91

Subject: AFFIDAVITS OF ASSESSMENT WORK (4) / 2 28 12 20.00

Applicant: JOHN ALLEN, ET AL  
C/O L. W. SMITH  
2002 DEVELIN AVE.  
KINGMAN, AZ 86401

Remitter: SAME - CK #214  
427-3304 (JOHN)

*OK, Lp*

Assignor:

LEASE MANAGEMENT DATA  NEW  UPDATE  PAYMENT

ORIGINAL SERIAL NO.	ASG.	TYPE	ST.	CTY.	FUND SYMBOL	ACRES/UNITS	RATE
AMC 29140, ET AL							

AMOUNT	ANV. DATE	EXP. DATE	BILL CYC.	S/C	DISTRICT	NEXT BILL	MISC. DATA	U of M	ACTUAL UNITS

ASSIGNMENT SERIAL NO.	ASG.	TYPE	ST.	CTY.	FUND SYMBOL	ACRES/UNITS	RATE

AMOUNT	ANV. DATE	EXP. DATE	BILL CYC.	S/C	DISTRICT	NEXT BILL	MISC. DATA	U of M	ACTUAL UNITS

APPLY REMITTANCE

ACTION	FUND SYMBOL	CTY.	AMOUNT
FILING FEE			
RENTAL			
UNEARNED			
REFUND			
TOTAL			
AMOUNT DUE			

Remarks:

*ACK. sgm*

BY: \_\_\_\_\_ DATE: \_\_\_\_\_

Lease in Escrow?  
 KGS? Of Interest?  
 Auto Escalates? Operating Rights?  
 Auto Renew? Operator  
 Bond Filed?

**FOR MMS USE ONLY**

BILLEE	FOREST REFUGE
NUMBER	
OCS SECTION	
CODE	



Call 757-2234

# Affidavit of Labor Performed and Improvements Made

STATE OF ARIZONA, }  
County of Mohave } ss.

29140 ~~87690~~  
87690 112738

L.W. Smith being duly sworn, deposes and says that he is a citizen of the United States and more than twenty-one years of age, and resides at 2002 Develin Ave. Kingman, Az in Mohave


County, State of Arizona, and is personally acquainted with the mining claim known as  
Roadside No. 2 ✓ AMC 29140 Book 487 Page 778  
Roadside ✓ AMC 87690 Book 237 Page 897  
Roadside No. 1 ✓ AMC 87691 Book 237 Page 895  
Roadside No. 3 ✓ AMC 112738 Book 662 Page 856  
Book \_\_\_\_\_ Page \_\_\_\_\_  
Book \_\_\_\_\_ Page \_\_\_\_\_  
Book \_\_\_\_\_ Page \_\_\_\_\_  
Book \_\_\_\_\_ Page \_\_\_\_\_

mining claim<sup>s</sup>, situate in Walipia Mining District, County of Mohave, State of Arizona; that between the 5th day of June A. D. 1990, and the 20 day of August A. D. 1990, at least \$ 400.00 Four hundred dollars worth of work and improvements were done and performed upon said claim, not including the location work of said claim<sup>s</sup>. Such work and improvements were made by and at the expense of John Allen and L.W. Smith

owner<sup>s</sup> of said claim for the purpose of complying with the laws of the United States pertaining to assessment of annual work and John Rudd and his help did the geological survey work.

were the men employed by said owner<sup>s</sup> and who labored upon said claim, did said work and improvements, the same being as follows, to-wit: over two days of timbering by two men in replacing timber under ground, and the geological work.

RECEIVED  
BLM. AZ STATE OFFICE  
PHOENIX, ARIZONA  
DEC 24 10 47 AM '90




Subscribed and sworn to before me this 21 day of Aug, A. D. 1990

(My commission expires 5/5/91) L. W. Smith Notary Public

Filed and recorded at request of \_\_\_\_\_, A. D. 19\_\_\_\_, at \_\_\_\_\_ o'clock \_\_\_\_\_ M., Book \_\_\_\_\_ Proof of Labor, pages \_\_\_\_\_, Records of Mohave County, Arizona.

By \_\_\_\_\_ Deputy Recorder



INDEXED MICROFILMED  
County Recorder  
#90- 59534 BK 1778 PG 601  
OFFICIAL RECORDS OF MOHAVE COUNTY, AZ.  
\*JOAN McCALL, MOHAVE COUNTY RECORDER\*  
08/21/90 8:30 A.M. PAGE 1 OF 1  
RECORDING FEE 14.00



**GEOPHYSICAL SURVEY  
on the  
CHAMPION MINE**

RECEIVED  
BLM. AZ STATE OFFICE  
DEC 24 10 47 AM '90  
PHOENIX, ARIZONA

**Project:**

During July, 1990 a VLF-EM geophysical survey was completed at the Champion Mine located 12 miles north of Kingman Arizona. The Champion mine shaft was selected as the central point for the survey grid. Eight 1,000 ft lines were completed with 100 ft spacings. A 50 ft station interval was selected to avoid the problem of near-surface conductors.

**VLF-EM Method:**

The VLF method uses powerful radio transmitters set up in different parts of the world for military communications. VLF means very low frequency, about 15 to 25 kilocycles/sec. The powerful radio transmitters induce electric currents in conductive bodies thousands of miles away. induced currents produce secondary magnetic fields which can be detected at surface through deviations of the normal VLF field. The conductor is located at the inflection point marking the crossover from positive tilt to negative tilt, and the maximum field strength

**Results:**

The geophysical survey created a anomaly pattern which is sufficiently clear to locate several drill sites and delineated the lead/zinc vein 400 feet south of the Champion mine shaft. A decline portal area was also selected to develop the mine if drill hole data is favorable.

*John O. Rud*

*Geological Consultant*



Form 1370-41  
(March 1984)

UNITED STATES  
DEPARTMENT OF THE INTERIOR  
BUREAU OF LAND MANAGEMENT

RECEIPT AND ACCOUNTING ADVICE

NO. 1663891

BFL/AT

10/24/80

OK

20.00

Subject: AFFIDAVITS OF LABOR (4)  
AMC 29140, 87690-87691; 112730

Applicant:  
L. W. SMITH  
2002 DEVELIN AVE.  
KINGMAN, AZ

Remitter: JOHN M. ALLEN - CK #177  
PO BOX 343  
CONGRESS, AZ 85332  
427-3304

Assignor:

LEASE MANAGEMENT DATA										<input type="checkbox"/> NEW	<input type="checkbox"/> UPDATE	<input type="checkbox"/> PAYMENT
ORIGINAL SERIAL NO.	ASG.	TYPE	ST.	CTY.	FUND SYMBOL			ACRES/UNITS	RATE			
AMC 29140 ET AL												
AMOUNT	ANV. DATE	EXP. DATE	BILL CYC.	S/C	DISTRICT	NEXT BILL	MISC. DATA	U of M	ACTUAL UNITS			
ASSIGNMENT SERIAL NO.	ASG.	TYPE	ST.	CTY.	FUND SYMBOL			ACRES/UNITS	RATE			
AMOUNT	ANV. DATE	EXP. DATE	BILL CYC.	S/C	DISTRICT	NEXT BILL	MISC. DATA	U of M	ACTUAL UNITS			

APPLY REMITTANCE			
ACTION	FUND SYMBOL	CTY.	AMOUNT
FILING FEE			
RENTAL			
UNEARNED			
REFUND			
TOTAL			
AMOUNT DUE			

Remarks:  
*Ack*  
*Bay*  
BY: \_\_\_\_\_ DATE: \_\_\_\_\_

Lease in Escrow?  
 KGS?  
 Auto Escalates?  
 Auto Renew?

Of Interest?  
Operating Rights?  
Operator  
Bond Filed?

**FOR MMS USE ONLY**

BILLEE		FOREST REFUGE
NUMBER		
OCS SECTION		
CODE		

ACCOUNTING ADVICE COPY



157-2234

# Affidavit of Labor Performed and Improvements Made

STATE OF ARIZONA, }  
County of Mohave } ss.

29140 112738

87690

L. W. Smith being duly sworn, deposes and

swears that he is a citizen of the United States and more than twenty-one years of age, and resides at 2002 Devlin Ave. Kingman, Az. in Mohave

County, State of Arizona, and is personally acquainted with the mining claim<sup>s</sup> known as


✓ Roadside No. 2 AMC 29140	Book 487	Page 778
✓ Roadside AMC 87690	Book 237	Page 897
✓ Roadside No. 1 AMC 87691	Book 237	Page 895
✓ Roadside No. 3 AMC 112738	Book 662	Page 856
	Book	Page
	Book	Page
	Book	Page
	Book	Page
	Book	Page

mining claim<sup>s</sup>, situate in Walania Mining District, County of Mohave, State of Arizona; that between the 1st day of December A. D. 1988, and the 1st day of March A. D. 1989, at least (\$400.00) four Hundred dollars worth of work and improvements were done and performed upon said claim<sup>s</sup>, not including the location work of said claim<sup>s</sup>.

Such work and improvements were made by and at the expense of John Allen and L. W. Smith

owner<sup>s</sup> of said claim<sup>s</sup> for the purpose of complying with the laws of the United States pertaining to assessment of annual work and John Rudd, and his help

were the men employed by said owner<sup>s</sup> and who labored upon said claim, did said work and improvements, the same being as follows, to-wit: over five days of work by three men was done in pumping; timbering in the under ground



Subscribed and sworn to before me this 28 day of June A. D. 1989

(My commission expires 5/5/91) John Allen Notary Public

PROOFED

FEE # 89-32075 INDEX P of L

RECORDED IN OFFICIAL RECORDS OF MOHAVE COUNTY, ARIZONA  
JUN 28 '89 - 2 20 PM  
Joan McBuff, County Recorder  
FEE 9.50 PGS 171



       o'clock        M., Book         
Records of Mohave County, Arizona.

County Recorder

JUL 31 1989

7:45 A.M. PHOENIX, ARIZONA

BOOK 1566 PAGE 224

Fee Recd



Call 757-2234

29140  
87690  
112738

# Affidavit of Labor Performed and Improvements Made

STATE OF ARIZONA, } ss.  
County of Mohave


L. W. Smith being duly sworn, deposes and says that he is a citizen of the United States and more than twenty-one years of age, and resides at 2002 Devlin Ave. Kingman, Az. in Mohave

County, State of Arizona, and is personally acquainted with the mining claims known as			
Roadside No. 2	AMC 29140	Book 487	Page 778
Roadside	AMC 87690	Book 237	Page 897
Roadside No. 1	AMC 87691	Book 237	Page 895
Roadside No. 3	AMC 112738	Book 662	Page 856
		Book	Page
		Book	Page
		Book	Page
		Book	Page

mining claims, situate in Walapia Mining District, County of Mohave, State of Arizona; that between the 1st day of June A. D. 1988, and the 16th day of June A. D. 1988, at least (\$400.00) four hundred dollars worth of work and improvements were done and performed upon said claims, not including the location work of said claims. Such work and improvements were made by and at the expense of John Allen, and L. W. Smith

owners of said claims for the purpose of complying with the laws of the United States pertaining to assessment of annual work and John Allen, and L. W. Smith

were the men employed by said owners and who labored upon said claim, did said work and improvements, the same being as follows, to-wit: over 40 feet of drilling on Roadside No. 2 claim, and some timbering was done under ground on the Roadside claim.



Subscribed and sworn to before me this 27th day of June, A. D. 1988  
Allen Pemberton  
Notary Public

Filed and recorded at request of \_\_\_\_\_, A. D. 19\_\_\_\_  
Proof of Labor, pages \_\_\_\_\_

By \_\_\_\_\_ Deputy Rec

FEE # 88-26371 INDEX P d E


RECORDED IN OFFICIAL RECORDS OF MOHAVE COUNTY, ARIZONA

JUN 27 '88 - 10 00 AM

Joan McCall, County Recorder

FEE 9.00 PGS 1 of 1

500



RECEIVED  
B.L.M. AZ STATE OFFICE  
JUL 28 1988  
7:45 A.M.  
PHOENIX, ARIZONA



87690  
29140  
112738  
ep

# Affidavit of Labor Performed and Improvements Made

STATE OF ARIZONA, }  
County of Mohave } ss.

L. W. Smith being duly sworn, deposes and says that he is a citizen of the United States and more than twenty-one years of age, and resides at 2002 Devlin Ave. Kingman, Az, in Mohave

County, State of Arizona, and is personally acquainted with the mining claim<sup>s</sup> known as

Roadside ✓ AMC 87690	Book 237	Page 897
Roadside No. 1 ✓ AMC 87691	Book 237	Page 895
Roadside No. 2 ✓ AMC 29140	Book 487	Page 778
Roadside No. 3 ✓ AMC 112738	Book 662	Page 856
NO SERIAL # PROVIDED. IN THE FUTURE, ALWAYS INCLUDE THE BLM SERIAL # FOR EACH CLAIM.	Book	Page
THE SERIAL # IS: A MC	Book	Page
	Book	Page
	Book	Page

mining claim<sup>s</sup>, situate in Walapia Mining District, County of Mohave, State of Arizona; that between the 5th day of July A. D. 19<sup>87</sup>, and the 25th day of July A. D. 19<sup>87</sup>, at least (\$400.00) four hundred dollars worth of work and improvements were done and performed upon said claim<sup>s</sup>, not including the location work of said claim<sup>s</sup>.

Such work and improvements were made by and at the expense of John Allen, and L. W. Smith

owner<sup>s</sup> of said claim<sup>s</sup> for the purpose of complying with the laws of the United States pertaining to assessment of annual work and John Allen, Bob Shadley, and L. W. Smith

were the men employed by said owner<sup>s</sup> and who labored upon said claim, did said work and improvements, the same being as follows, to-wit: over 40 feet of drilling on Roadside No. 2 claim, and some timbering was done under ground on Roadside claim.


RECEIVED  
B.L.M. AZ STATE OFFICE  
DEC 03 1987  
7:45 A.M.  
PHOENIX, ARIZONA

Subscribed and sworn to before me this 4 day of August, A. D. 19<sup>87</sup>

My commission expires March 26, 1990  
Karl E. Patton  
Notary Public

Filed and recorded at request of \_\_\_\_\_, A. D. 19\_\_\_\_

Proof of Labor, pages \_\_\_\_\_  
By \_\_\_\_\_ Deputy Rec



MICROFILMED

FEE # **87-32153**

INDEX P of L

**PROOFED**

RECORDED IN OFFICIAL RECORDS OF MOHAVE COUNTY, ARIZONA

AUG . 4 '87 - 9 00 AM

Joan McCall, County Recorder

FEE 900 PGS 1871

500



ick up  
7-22-84  
L.W. Smith

87690  
29140  
112738

# Affidavit of Labor Performed and Improvements Made *ceg*

STATE OF ARIZONA, }  
County of Mohave } ss.

L. W. Smith being duly sworn, deposes and says that he is a citizen of the United States and more than twenty-one years of age, and resides at 2002 Devlin Ave. Kingman, Az. in Mohave

County, State of Arizona, and is personally acquainted with the mining claim known as			
Roadside	AMC	87690	Book 237 Page 897
Roadside No. 1	AMC	87691	Book 237 Page 895
Roadside No. 2	AMC	29140	Book 487 Page 778
Roadside No. 3	AMC	112738	Book 662 Page 856
			Book _____ Page _____
			Book _____ Page _____
			Book _____ Page _____
			Book _____ Page _____

mining claim<sup>s</sup>, situate in Walabia Mining District, County of Mohave, State of Arizona; that between the 1st day of June A. D. 1986, and the 25th day of August A. D. 1986, at least (\$400.00) four hundred dollars worth of work and improvements were done and performed upon said claim<sup>s</sup>, not including the location work of said claim<sup>s</sup>. Such work and improvements were made by and at the expense of John Allen, and L. W. Smith

owner<sup>s</sup> of said claim<sup>s</sup> for the purpose of complying with the laws of the United States pertaining to assessment of annual work and John Allen, and L. W. Smith.

were the men employed by said owner<sup>s</sup>, and who labored upon said claim<sup>s</sup>, did said work and improvements, the same being as follows, to-wit: over 40 feet of drilling on Roadside No. 2 claim, some timbering was done under ground.

RECEIVED  
B.L.M. AZ STATE OFFICE  
NOV - 4 1986  
7:45 A.M.  
PHOENIX ARIZONA

Subscribed and sworn to before me this 25 day of Aug, A. D. 1986

(My commission expires 1/9/89) John McCall Notary Public

Filed and recorded at request of \_\_\_\_\_, A. D. 19\_\_\_\_, at \_\_\_\_\_ Proof of Labor, pages \_\_\_\_\_

By \_\_\_\_\_ Deputy Recorder

FEE # **86-35431** INDEX P of L


RECORDED IN OFFICIAL RECORDS OF MOHAVE COUNTY, ARIZONA

**AUG 25 1986 - 1 25 PM**

Joan McCall, County Recorder

FEE 9.00 PGS 1

PROOFED





757-2234

# Affidavit of Labor Performed and Improvements Made

87690  
29140  
112738

STATE OF ARIZONA, } ss.  
County of Mohave

L. W. Smith being duly sworn, deposes and says that he is a citizen of the United States and more than twenty-one years of age, and resides at 2002 Devlin Ave. Kingman, Az. in Mohave

County, State of Arizona, and is personally acquainted with the mining claim known as

Roadsue	AMC	87690 ✓	Book 237	Page 891
Roadsue No. 1	AMC	87691 ✓	Book 237	Page 895
Roadsue No. 2	AMC	29140 ✓	Book 487	Page 778
Roadsue No. 3	AMC	112738 ✓	Book 662	Page 856
			Book	Page
			Book	Page
			Book	Page
			Book	Page

mining claims, situate in Walapia Mining District, County of Mohave, State of Arizona; that between the 1st day of May A. D. 1982, and the 1st day of July A. D. 1985, at least (\$400.00) four hundred dollars worth of work and improvements were done and performed upon said claim, not including the location work of said claim.

Such work and improvements were made by and at the expense of John Allen, and L. W. Smith

owner, S of said claim for the purpose of complying with the laws of the United States pertaining to assessment of annual work and Danny Schull, John Allen & L. W. Smith.

were the men employed by said owner, S and who labored upon said claim, did said work and improvements, the same being as follows, to-wit: over 1000 cubic feet of material was removed from a surface cut, and some timbering, and cleanup was done under round.

RECEIVED  
B.L.M. AZ STATE OFFICE

DEC 18 1985

07:45 A.M.  
PHOENIX, ARIZONA

Subscribed and sworn to before me this 9th day of Aug, A. D. 1985  
My Commission Expires Jan. 9, 1989  
(My commission expires \_\_\_\_\_)  
Joan McCall  
Notary Public

Filed and recorded at request of \_\_\_\_\_, A. D. 19\_\_\_\_, at \_\_\_\_\_  
Proof of Labor, pages \_\_\_\_\_

By \_\_\_\_\_ Deputy Recorder

MICROFILMED INDEX P of 1.  
Fee # 85-28502  
Recorded in Official Records  
of Mohave County, Arizona  
AUG - 9 '85 - 3 10 PM  
Joan McCall, Recorder

PROOFED



\$ 500 1 of /

*Hand for pickup*

87690  
712738  
29140

# Affidavit of Labor Performed and Improvements Made

STATE OF ARIZONA, }  
County of Mohave } ss.

L. W. Smith being duly sworn, deposes and says that he is a citizen of the United States and more than twenty-one years of age, and resides at 2002 Devlin Ave. Kingman, AZ. in Mohave

County, State of Arizona, and is personally acquainted with the mining claims known as  
Roadside AMC 87690 ✓ Book 237 Page 897  
Roadside No. 1 AMC 87691 ✓ Book 237 Page 895  
Roadside No. 2 AMC 29140 ✓ Book 487 Page 778  
Roadside No. 3 AMC 112738 ✓ Book 662 Page 856  
Book \_\_\_\_\_ Page \_\_\_\_\_  
Book \_\_\_\_\_ Page \_\_\_\_\_  
Book \_\_\_\_\_ Page \_\_\_\_\_  
Book \_\_\_\_\_ Page \_\_\_\_\_

mining claim, situate in Wallapia Mining District, County of Mohave, State of Arizona; that between the 1st day of February A. D. 1984, and the 1st day of May A. D. 1984, at least (\$400.00) four hundred dollars worth of work and improvements were done and performed upon said claim, not including the location work of said claims.

Such work and improvements were made by and at the expense of John Allen, and L. W. Smith

owner of said claim for the purpose of complying with the laws of the United States pertaining to assessment of annual work and John O. Rud, Consulting Geologist - John Ocho, Geologist - and Jim Bowken, Mine Engineer.

were the men employed by said owner, and who labored upon said claim, did said work and improvements, the same being as follows, to-wit: Geologic samples and mapping, Geochemical reconnaissance and evaluation, and some timbering under ground.

RECEIVED  
B.L.M. AZ STATE OFFICE

DEC 6 - 1984

07:45 A.M.  
PHOENIX, ARIZONA

Subscribed and sworn to before me this 8 day of Aug, A. D. 1984

(My commission expires 5/5/87)



L. W. Smith  
Notary Public

Filed and recorded at request of \_\_\_\_\_, A. D. 19\_\_\_\_, at \_\_\_\_\_ o'clock \_\_\_\_\_ M., Book \_\_\_\_\_

Proof of Labor, pages \_\_\_\_\_, Records of Mohave County, Arizona.

By \_\_\_\_\_ Deputy Recorder  
Page \_\_\_\_\_

MICROFILMED  
Fee # \_\_\_\_\_  
INDEX P. # 1  
84-29442 PROOFED



Recorded in Official Records  
of Mohave County, Arizona  
AUG 8 1984 - 10 05 AM  
Jean McCall, Recorder

BOOK 1045 PAGE 281

\$ 5.00 1 of 1

*Hold for L. W. Smith*

87686

# Affidavit of Labor Performed and Improvements Made

STATE OF ARIZONA, }  
County of Mohave } ss.

Bob Shadley being duly sworn, deposes and

says that he is a citizen of the United States and more than twenty-one years of age, and resides at 2002 Devlin Ave., Kingman in Mohave

County, State of Arizona, and is personally acquainted with the mining claim known as

<u>Beacock</u>	<u>AMC 87686</u> ✓	<u>Book 2G</u>	<u>Page 21-22</u>
<u>Tringale</u>	<u>AMC 87687</u> ✓	<u>Book 2G</u>	<u>Page 21-22</u>
<u>Rattle Snake</u>	<u>AMC 87688</u> ✓	<u>Book 2G</u>	<u>Page 21-22</u>
		<u>Book</u>	<u>Page</u>
		<u>Book</u>	<u>Page</u>
		<u>Book</u>	<u>Page</u>
		<u>Book</u>	<u>Page</u>
		<u>Book</u>	<u>Page</u>
		<u>Book</u>	<u>Page</u>

mining claims, situate in Wallapia Mining District, County of Mohave, State of Arizona; that between the 1st day of August A. D. 1984, and the 26th day of August A. D. 1984, at least (\$300.00)

three hundred dollars worth of work and improvements were done and performed upon said claim, not including the location work of said claim. Such work and improvements were made by and at the expense of Henry Tyree, and Bob Shadley

owners of said claim for the purpose of complying with the laws of the United States pertaining to abandonment of annual work and Henry Tyree, and Bob Shadley

were the men employed by said owners and who labored upon said claim, did said work and improvements, the same being as follows, to-wit: over thirty feet of drill hole was put down on the Triangle Claim

RECEIVED  
B.L.M. AZ STATE OFFICE  
DEC 6 - 1984  
07:45 A.M.  
PHOENIX, ARIZONA

Subscribed and sworn to before me this 29 day of August, A.D. 1984

(My commission expires 6-14-88)

*Bob Shadley*  
*Joyce*  
Notary Public

Filed and recorded at request of \_\_\_\_\_, A. D. 19\_\_\_\_, at \_\_\_\_\_ o'clock \_\_\_\_\_ M., Book \_\_\_\_\_

Proof of Labor, pages \_\_\_\_\_, Records of Mohave County, Arizona.

By \_\_\_\_\_ Deputy Recorder MICROFILMED INDEX P. of L. County Recorder  
Fee # 84-32709 PROOFED

Recorded in Official Records of Mohave County, Arizona  
AUG 1984 1 20 PM  
Joan McCall, Recorder



87689

REQUEST OF: Bob Shadley  
2002 Develin Ave.  
Kingman, AZ 86401

I HEREBY CERTIFY THAT THE WITHIN INSTRUMENT  
WAS FILED FOR RECORD IN COCONINO COUNTY,  
STATE OF ARIZONA.



**HELEN I. HUDGENS**  
COCONINO COUNTY RECORDER

FEE NO. 17008 500  
DOCKET 994 PAGE 533  
DATE: AUG 31 1984-5 00

When recorded mail to:

Witness my hand and official seal.  
\_\_\_\_\_  
County Recorder  
By \_\_\_\_\_  
Deputy Recorder

Fee: \$

### AFFIDAVIT OF PERFORMANCE OF ANNUAL WORK

State of Arizona }  
County of Coconino } ss

1. Bob Shadley Name  
2002 Develin Ave.  
Address  
Kingman Arizona 86401  
City State Zip

being duly sworn according to law deposes and says that they are a citizen of the United States more than eighteen years of age and that all of the facts set forth in this affidavit are true and correct according to the best of their knowledge, information and belief.

2. That they are personally acquainted with the mining claim named Buckskin Placer AMC 87689 situate in the Bear Canyon Mining District, Coconino County, Arizona, the location of which is recorded in the office of the County Recorder of that County in Book 770, Page 284. Notice of location is posted in Section 20, Township 19 N, Range 2 E, G&SRB&M.

3. That between the dates of August 1st and August 25, 1984 at least one hundred (\$ 100.00) dollars worth of work and improvements were done and performed upon this claim not including location work.

4. The work and improvements were made by and at the expense of Henry Tyree, and Bob Shadley, owners of the mine for the purpose of complying with the laws of the United States pertaining to assessments or annual work.

5. Henry Tyree, and Bob Shadley were the names of the persons employed by the owner who labored to do the work and improvements.

6. The work and improvements done were removing over 240 cubic feet of material from the property.

RECEIVED  
B.L.M. AZ STATE OFFICE  
DEC 6 - 1984

07:45 A.M.  
PHOENIX, ARIZONA

Dated 8-29-84 Bob Shadley Signature

Subscribed to and sworn before me, a Notary Public, this 29 day of August, 1984, by Bob Shadley

My Commission expires 6-14-88 Joyce A. Hall Notary Public



T: L. W. Smith  
2002 Devlin Ave  
Kingman, Az 86401

87690  
29140  
112738

SLD

# Affidavit of Labor Performed and Improvements Made

STATE OF ARIZONA, }  
County of Mohave } ss.

L. W. Smith being duly sworn, deposes and says that he is a citizen of the United States and more than twenty-one years of age, and residence at 2002 Devlin Ave - Kingman in Mohave

County, State of Arizona, and is personally acquainted with the mining claims known as

Roadside AMC87690 Book 237 Page 897

Roadside No. 1 ~~AMC 87691~~ AMC 87691 Book 237 Page 895

Roadside No. 2 AMC 29140 Book 487 Page 778

Roadside No. 3 AMC 112738 Book 662 Page 856

Book \_\_\_\_\_ Page \_\_\_\_\_

Book \_\_\_\_\_ Page \_\_\_\_\_

Book \_\_\_\_\_ Page \_\_\_\_\_

Book \_\_\_\_\_ Page \_\_\_\_\_

Book \_\_\_\_\_ Page \_\_\_\_\_

mining claim<sup>s</sup>, situate in Wallapia Mining District, County of Mohave, State of Arizona; that between the 6th day of January A. D. 1983, and the 7th day of August A. D. 1983, at least (\$400.00)

four hundred dollars worth of work and improvements were done and performed upon said claim, not including the location work of said claim.


Such work and improvements were made by and at the expense of John Allen, and L. W. Smith

owner S of said claim for the purpose of complying with the laws of the United States pertaining to assessment of annual work and Mike Shadley, Bob Shadley, and L. W. Smith

were the men employed by said owner, and who labored upon said claim, did said work and improvements, the same being as follows, to-wit: over forty foot of drill hole was put down on No. Roadside claim, and timbering was done in the drift and shaft.

RECEIVED  
B.I.M. AZ STATE OFFICE  
DEC 12 1983

7:45 A.M.  
PHOENIX, ARIZONA



Subscribed and sworn to before me this 10 day of Aug, A. D. 1983

(My commission expires 5/5/87)

Clairann Cave  
Notary Public

Filed and recorded at request of \_\_\_\_\_

\_\_\_\_\_, A. D. 19\_\_\_\_

Proof of Labor, pages \_\_\_\_\_

Fee #

83-36876

PROOFED INDEX P of L  
MICROFILMED

By \_\_\_\_\_ Deputy R

Recorded in Official Records  
of Mohave County, Arizona  
AUG 10 '83 - 9 25 AM  
Jean McCall, Recorder



\$ 5.00  
1.00

1 of 1



29  
87  
112

87690  
29140  
112738

L. W. Smith  
2002 Devlin Ave  
Kingman, Az 86401

# Affidavit of Labor Performed and Improvements Made

bgu

STATE OF ARIZONA, } ss.  
County of Mohave

L. W. Smith being duly sworn, deposes and says that he is a citizen of the United States and more than twenty-one years of age, and residence at 2002 Devlin Ave - Kingman in Mohave County, State of Arizona, and is personally acquainted with the mining claims known as


<u>Roadside</u>	<u>AMC87690</u>	<u>Book 237</u>	<u>Page 897</u>
<u>Roadside No. 1</u>	<u>AMC 87691</u>	<u>Book 237</u>	<u>Page 895</u>
<u>Roadside No. 2</u>	<u>AMC 29140</u>	<u>Book 487</u>	<u>Page 778</u>
<u>Roadside No. 3</u>	<u>AMC 112738</u>	<u>Book 662</u>	<u>Page 856</u>
		<u>Book</u>	<u>Page</u>
		<u>Book</u>	<u>Page</u>
		<u>Book</u>	<u>Page</u>
		<u>Book</u>	<u>Page</u>

mining claim, situate in Wallapia Mining District, County of Mohave, State of Arizona; that between the 6th day of January A. D. 1983, and the 7th day of August A. D. 1983, at least (\$400.00) four hundred dollars worth of work and improvements were done and performed upon said claim, not including the location work of said claim. Such work and improvements were made by and at the expense of John Allen, and L. W. Smith

owner of said claim for the purpose of complying with the laws of the United States pertaining to assessment of annual work and Mike Shadley, Bob Shadley, and L. W. Smith

were the men employed by said owner, and who labored upon said claim, did said work and improvements, the same being as follows, to-wit: over forty foot of drill hole was put down on No. Roadside claim, and timbering was done in the drift and shaft.

RECEIVED  
B.L.M. AZ STATE OFFICE  
DEC 20 1983  
7:45 A.M.  
PHOENIX, ARIZONA



Subscribed and sworn to before me this 10 day of Aug, A. D. 1983  
Clairann Cave  
Notary Public

(My commission expires 5/5/87)

Filed and recorded at request of \_\_\_\_\_

\_\_\_\_\_, A. D. 19\_\_\_\_  
Proof of Labor, pages \_\_\_\_\_

By \_\_\_\_\_ Deputy R

PROOFED INDEX P of L  
Fee # 83-30876 MICROFILMED  
Recorded in Official Records  
of Mohave County, Arizona  
**AUG 10 '83 - 9 25 AM**  
Joan McCall, Recorder



\$500  
100

1 of 1



87686

# Affidavit of Labor Performed and Improvements Made

STATE OF ARIZONA, }  
County of Mohave } SS.

Bob Shadley being duly sworn, deposes and says that he is a citizen of the United States and more than twenty-one years of age, and resides at 2002 Devlin Ave Kingman in Mohave

*bgw*

County, State of Arizona, and is personally acquainted with the mining claims known as

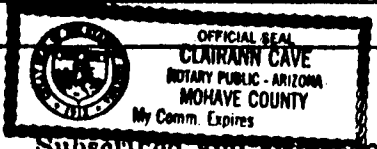
<u>Rattle Snake AMC 87688</u>	Book <u>2G</u>	Page <u>21-22</u>
<u>Tringale AMC 87687</u>	Book <u>2G</u>	Page <u>21-22</u>
<u>Peacock AMC 87686</u>	Book <u>2G</u>	Page <u>21-22</u>
_____	Book _____	Page _____
_____	Book _____	Page _____
_____	Book _____	Page _____
_____	Book _____	Page _____
_____	Book _____	Page _____

mining claims, situate in Wallapia Mining District, County of Mohave, State of Arizona; that between the 1st of April A. D. 1983, and the 9th day of August A. D. 1983, at least (\$300.00) Three hundred dollars worth of work and improvements were done and performed upon said claim, not including the location work of said claim. Such work and improvements were made by and at the expense of Bob Shadley, and Henry Tyree

owner of said claim for the purpose of complying with the laws of the United States pertaining to assessment of annual work and Mike Shadley, and Bob Shadley

were the men employed by said owner, and who labored upon said claims did said work and improvements, the same being as follows, to-wit: over thirty foot of drill hole was put down on the Triangle Claim

RECEIVED  
B.L.M. AZ STATE OFFICE  
DEC 20 1983  
7:45 A.M.  
PHOENIX, ARIZONA



Subscribed and sworn to before me this 10 day of Aug, A. D. 1983

(My commission expires 5/15/87) Clairann Cave Notary Public

Filed and recorded at request of \_\_\_\_\_, A. D. 19\_\_\_\_, at \_\_\_\_\_  
Proof of Labor, pages \_\_\_\_\_

**PROOFED**  
Fee # 83-30877 INDEX P of \_\_\_\_\_  
**MICROFILMED**  
Recorded in Official Records  
of Mohave County, Arizona  
**AUG 10 '83 - 9 25 AM**  
Joan McCall, Recorder



By \_\_\_\_\_ Deputy Recorder  
Page \_\_\_\_\_

\$ 570  
100 1 of 1

87689  
6.00

TO: L.W. Smith  
2002 Develin Ave.  
Kingman, AZ 86401

I HEREBY CERTIFY THAT THE WITHIN INSTRUMENT  
WAS FILED FOR RECORD IN COCONINO COUNTY,  
STATE OF ARIZONA.

FILE NO. 12714  
DOCKET 937 PAGE 824  
DATE: AUG 11 1983 -12 45



**HELEN I. HUDGENS**  
COCONINO COUNTY RECORDER

When recorded mail to:

Witness my hand and official seal.  
County Recorder  
By \_\_\_\_\_ Deputy Recorder

Fee: \$

*bjw*

# AFFIDAVIT OF PERFORMANCE OF ANNUAL WORK

State of Arizona }  
County of Mohave } ss  
Coconino

1. L. W. Smith Name  
2002 Develin Ave. Address  
Kingman City Arizona State 86401 Zip

being duly sworn according to law deposes and says that they are a citizen of the United States more than eighteen years of age and that all of the facts set forth in this affidavit are true and correct according to the best of their knowledge, information and belief.

2. That they are personally acquainted with the mining claim named Buckskin Placer AMC 87689 situate in the Bear Canyon Mining District, Coconino County, Arizona, the location of which is recorded in the office of the County Recorder of that County in Book 770, Page 284. Notice of location is posted in Section 20, Township 19 N, Range 2 E, G&SRB&M.

3. That between the dates of July 2, 1983 and August 9, 1983 at least one hundred (\$ 100.00) dollars worth of work and improvements were done and performed upon this claim not including location work.

4. The work and improvements were made by and at the expense of L. W. Smith, Bob Shadley, and Henry Tyree, owners of the mine for the purpose of complying with the laws of the United States pertaining to assessments or annual work.

5. Bob Shadley, and Henry Tyree were the names of the persons employed by the owner who labored to do the work and improvements.

6. The work and improvements done were removing over 240 cubic feet of material from the property.

RECEIVED  
B.I.M AZ STATE OFFICE  
DEC 20 1983

Dated 8/10/83 [Signature] Signature

Subscribed to and sworn before me, a Notary Public, this 10 day of August, 19 83, by Lucien W. Smith

My Commission expires 1-28-85 [Signature] Notary Public



70864 yll  
157-2234

Lead 87689-87691  
RECEIVED 29140  
112738  
B.L.M. AZ STATE OFFICE

**Affidavit of Labor Performed and Improvements Made**

DEC 3. 1982  
07.45 A.M.  
PHOENIX, ARIZONA  
*updated*

STATE OF ARIZONA, }  
County of Mohave } ss.


L. W. Smith being duly sworn, deposes and says that he is a citizen of the United States and more than twenty-one years of age, and resides at 2002 Devlin Ave. Kingman in Mohave

County, State of Arizona, and is personally acquainted with the mining claim, known as			
<u>Roadside</u>	<u>AMC</u>	<u>87690</u>	Book <u>237</u> Page <u>897</u>
<u>Roadside No 1</u>	<u>AMC</u>	<u>87691</u>	Book <u>237</u> Page <u>895</u>
<u>Roadside No 2</u>	<u>AMC</u>	<u>29140</u>	Book <u>437</u> Page <u>773</u>
<u>Roadside No. 3</u>	<u>AMC</u>	<u>112738</u>	Book <u>662</u> Page <u>856</u>
			Book _____ Page _____
			Book _____ Page _____
			Book _____ Page _____
			Book _____ Page _____

mining claim<sup>s</sup>, situate in Wallapia Mining District, County of Mohave, State of Arizona; that between the 3rd day of July A. D. 1982, and the 28th day of August A. D. 1982, at least (\$400.00) four hundred dollars worth of work and improvements were done and performed upon said claim, not including the location work of said claim. Such work and improvements were made by and at the expense of John Allen, and L. W. Smith

owner<sup>s</sup> of said claim for the purpose of complying with the laws of the United States pertaining to assessment of annual work and John Allen, Henry Tyree, Mike Shadley, Bob Shadley, and L.W. Smith

were the men employed by said owner<sup>s</sup> and who labored upon said claim, did said work and improvements, the same being as follows, to-wit: over forty foot of drill hole was put down on No. 2 Roadside claim, and timbering was done in the drift and shaft.



Subscribed and sworn to before me this 30th day of August, A. D. 19 82  
My Commission Expires Dec. 27, 1984  
(My commission expires \_\_\_\_\_)  
Karen Pennington  
Notary Public

Filed and recorded at request of \_\_\_\_\_  
\_\_\_\_\_, A. D. 19\_\_\_\_, at \_\_\_\_\_ o'clock \_\_\_\_\_ M., Book \_\_\_\_\_  
Proof of Labor, pages \_\_\_\_\_, Records of Mohave County, Arizona.

By \_\_\_\_\_  
Deputy Recorder

**PROOFED** County Recorder  
INDEX P of L  
Fee # **82-46107** MICROFILME



Recorded in Official Records  
of Mohave County, Arizona  
**AUG 30 1982 -9 30 AM**  
Joan McCall, Recorder

BOOK **869** PAGE **469**

\$ 5.00 1 of 1





I HEREBY CERTIFY THAT THE WITHIN INSTRUMENT  
WAS FILED FOR RECORD IN COCONINO COUNTY,  
STATE OF ARIZONA.

FILE NO. Lead-87689  
16516  
DOCKET 878 PAGE 408  
DATE: AUG 31 1982 -1245  
REQUEST OF: L. W. Smith

WITNESS MY HAND AND OFFICIAL SEAL.

HELEN I. HUDGENS  
COCONINO COUNTY RECORDER

BY HELEN I. HUDGENS  
DEPUTY

When recorded mail to:  L. W. Smith 2002 Devlin Ave. Kingman, AZ 86401	Witness my hand and official seal.		Fee: \$
	_____	County Recorder	
	By _____	Deputy Recorder	

# AFFIDAVIT OF PERFORMANCE OF ANNUAL WORK

RECEIVED  
B.L.M. AZ STATE OFFICE

DEC 3 1982

07.45 A.M.  
PHOENIX, ARIZONA

State of Arizona }  
County of Coconino } ss

1. L. W. W Smith Name  
2002 Devlin Ave. Address  
Kingman Arizona 86401  
City State Zip

being duly sworn according to law deposes and says that they are a citizen of the United States more than eighteen years of age and that all of the facts set forth in this affidavit are true and correct according to the best of their knowledge, information and belief.

- That they are personally acquainted with the mining claim named Duckskin Flcker AMC 87689 situate in the Beal Canyon Mining District, Coconino County, Arizona, the location of which is recorded in the office of the County Recorder of that County in Book 770, Page 284. Notice of location is posted in Section 20, Township 19, Range 2, G&SRB&M.
- That between the dates of July 10, 1982 and August 23, 1982 at least one hundred (\$ 100.00) dollars worth of work and improvements were done and performed upon this claim not including location work.
- The work and improvements were made by and at the expense of L. W. Smith Bob Shadley, and Henry Tyree, owners of the mine for the purpose of complying with the laws of the United States pertaining to assessments or annual work.
- Bob Shadley, and Henry Tyree were the names of the persons employed by the owner who labored to do the work and improvements.
- The work and improvements done were removing over 240 cubic feet of material from the property.

Dated August 30, 1982 L. W. Smith  
Signature

Subscribed to and sworn before me, a Notary Public, this 30th day of August, 1982, by L. W. Smith

My Commission Expires June 25, 1983  
My Commission expires Kathryn M Chambers  
Notary Public

lead- 87686-88  
RECEIVED  
B.L.M. AZ STATE OFFICE

DEC 3 1982  
07.45 A.M.  
PHOENIX, ARIZONA  
*updated*

**Affidavit of Labor Performed and Improvements Made**

STATE OF ARIZONA, }  
County of Mohave } ss.


L. W. Smith being duly sworn, deposes and says that he is a citizen of the United States and more than twenty-one years of age, and resides at 2002 Devlin Ave. Kingman in Mohave

County, State of Arizona, and is personally acquainted with the mining claims known as  
Rattle Snake AMC 87688 Book 2G Page 21-22  
Tringale AMC 87687 Book 2G Page 21-22  
Peacock AMC 87686 Book 2G Page 21-22  
Book \_\_\_\_\_ Page \_\_\_\_\_  
Book \_\_\_\_\_ Page \_\_\_\_\_  
Book \_\_\_\_\_ Page \_\_\_\_\_  
Book \_\_\_\_\_ Page \_\_\_\_\_  
Book \_\_\_\_\_ Page \_\_\_\_\_

mining claim, situate in Wallapia Mining District, County of Mohave, State of Arizona; that between the 23th day of June A. D. 1982, and the 28th day of August A. D. 1982, at least (\\$300.00) three hundred dollars worth of work and improvements were done and performed upon said claims not including the location work of said claim.

Such work and improvements were made by and at the expense of Henry Tyree, Robert Shadley, and L.W. Smith owners of said claim for the purpose of complying with the laws of the United States pertaining to assessment of annual work and Henry Tyree, Ike Shadley, and Robert Shadley


were the men employed by said owners and who labored upon said claim, did said work and improvements, the same being as follows, to-wit: over thirty foot of drill hole was put down on the Triangle Claim.



Subscribed and sworn to before me this 30 day of August, A. D. 1982  
My Commission Expires Dec. 27, 1984  
(My commission expires \_\_\_\_\_)  
[Signature] Notary Public

Filed and recorded at request of \_\_\_\_\_  
\_\_\_\_\_, A. D. 19\_\_\_\_, at \_\_\_\_\_ o'clock \_\_\_\_\_ M., Book \_\_\_\_\_  
Proof of Labor, pages \_\_\_\_\_, Records of Mohave County, Arizona.

By \_\_\_\_\_ Deputy Recorder  
Page \_\_\_\_\_



**PROOFED**  
INDEXED  
Fee # **82-46108** MICROFILMED

Recorded in Official Records  
of Mohave County, Arizona  
**AUG 30 1982 -9 30 AM**  
Joan McCall, Recorder



Affidavit = Labor Performed and Improvements Made 87691

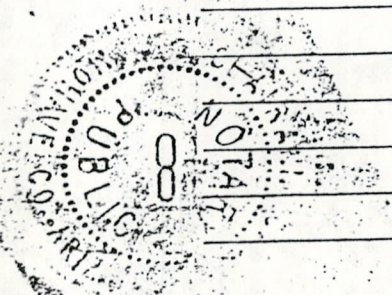
STATE OF ARIZONA, } ss.  
County of Mohave

L. W. Smith being duly sworn, deposes and says that he is a citizen of the United States and more than twenty-one years of age, and resides at 2002 Devlin Ave. Kingman in Mohave

County, State of Arizona, and is personally acquainted with the mining claim <sup>s</sup> known as				
Roadside	AMC	87690	Book	237 Page 397
Roadside	No.1 AMC	87691	Book	237 Page 895
Roadside No. 2	AMC	29140	Book	487 Page 778
Roadside No. 3	AMC	112738	Book	662 Page 856
			Book	Page
			Book	Page
			Book	Page
			Book	Page

mining claim<sup>s</sup>, situate in Wallapia Mining District, County of Mohave, State of Arizona; that between the 21st day of August A. D. 1981, and the 23rd day of August A. D. 1981, at least (\$ 400.00) four hundred dollars worth of work and improvements were done and performed upon said claim, not including the location work of said claim. Such work and improvements were made by and at the expense of John Allen, Glena Alger, and L.W. Smith owner<sup>s</sup> of said claim for the purpose of complying with the laws of the United States pertaining to assessment of annual work and John Allen, Henry Tyree, Robert Shadley, and L. W. Smith

were the men employed by said owner<sup>s</sup> and who labored upon said claim, did said work and improvements, the same being as follows, to-wit: Over forty foot of drill hole was put down on No. 2 claim, and some timbering was done in the drift and shaft.



*Handwritten signature/initials in blue ink*

Subscribed and sworn to before me this 34 day of Aug, A. D. 1981  
My Commission Expires May 6, 1983  
(My commission expires \_\_\_\_\_)  
Filed and recorded at request of L. W. Smith Notary Public

AUG 24 1981 9:25 AM A. D. 1981, at \_\_\_\_\_ o'clock \_\_\_\_\_ M., Book \_\_\_\_\_  
~~Proof of Labor~~ pages \_\_\_\_\_, Records of Mohave County, Arizona.  
IN BOOK 39 of OFFICIAL RECORDS, Page 686  
By Joan McCall Deputy Recorder Page \_\_\_\_\_  
County Recorder 300



81-29828 MICROFILMED INDEX P of L

PROOFED

ARIZONA STATE OFFICE BU. LAND MANAGEMENT

BOOK 739 PAGE 686

DEC 22 1981

7:45 A.M. PHOENIX, ARIZONA



L.W. Smith  
2002 Devlin Ave.  
Kingman, Arizona  
86401



ARIZONA STATE OFFICE  
BU. LAND MANAGEMENT  
PHOENIX, ARIZONA  
DEC 21 1981  
7:45 AM

**RETURN RECEIPT  
REQUESTED**

U.S. Department of the Interior  
Bureau of Land Management  
2400 Valley Bank Center  
Phoenix, Arizona 85073

**CERTIFIED**  
P23 5026426  
**MAIL**

17691

87689

OF ARIZONA }  
OF COCONINO } ss

I HEREBY CERTIFY THAT THE WITHIN INSTRUMENT  
WAS FILED FOR RECORD IN COCONINO COUNTY,  
STATE OF ARIZONA.

FEE NO. 14315 3.00  
DOCKET 846 PAGE 36  
DATE: AUG 26 1981 00  
REQUEST OF: L. W. Smith

ES MY HAND AND OFFICIAL SEAL.

Margie Elvey  
DEPUTY

HELEN I. HUDGENS  
COCONINO COUNTY RECORDER

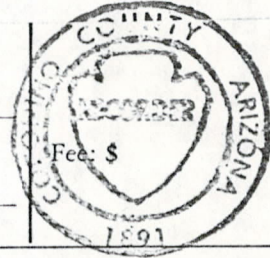
men recorded mail to:

ucien W. Smith  
002 Devlin Avenue  
ingman, Az 86401

Witness my hand and official seal.

County Recorder

By \_\_\_\_\_  
Deputy Recorder



# AFFIDAVIT OF PERFORMANCE OF ANNUAL WORK

State of Arizona }  
County of Coconino } ss

1. L. W. Smith Name  
2002 Devlin Ave. Address  
Kingman Arizona 86401  
City State Zip

*updated*  
*AW*

being duly sworn according to law deposes and says that they are a citizen of the United States more than eighteen years of age and that all of the facts set forth in this affidavit are true and correct according to the best of their knowledge, information and belief.

2. That they are personally acquainted with the mining claim named Buckskin Placer AMC 87689 situate in the Bear Canyon Mining District, Coconino County, Arizona, the location of which is recorded in the office of the County Recorder of that County in Book 770, Page 284. Notice of location is posted in Section 20, Township 19, Range 2, G&SRB&M.

3. That between the dates of October 10, 1980 and July 10, 1981 at least one hundred (\$ 100.00) dollars worth of work and improvements were done and performed upon this claim not including location work.

4. The work and improvements were made by and at the expense of L. W. Smith, Bob Shadley, and Henry Tyree, owners of the mine for the purpose of complying with the laws of the United States pertaining to assessments or annual work.

5. Robert Shadley, and Henry Tyree were the names of the persons employed by the owner who labored to do the work and improvements.

6. The work and improvements done were removing over 240 cubic feet of material from the property.

ARIZONA STATE OFFICE  
BU. LAND MANAGEMENT

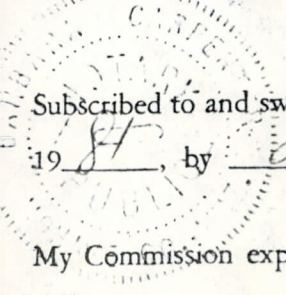
DEC 22 1981

7:45 A.M.  
PHOENIX, ARIZONA

Dated 8/24/81 L. W. Smith Signature

Subscribed to and sworn before me, a Notary Public, this 24 day of August, 1981, by L. W. Smith

My Commission expires 1-28-85 Barbara Carpenter Notary Public





Hold For Pick

17686-87688

# Affidavit of Labor Performed and Improvements Made

STATE OF ARIZONA, }  
County of Mohave } ss.

L. W. Smith

being duly sworn, deposes and says that he is a citizen of the United States and more than twenty-one years of age, and resides at 2002 Devlin Ave. Kingman in Mohave

County, State of Arizona, and is personally acquainted with the mining claim known as \_\_\_\_\_

<u>Rattle Snake</u>	<u>AMC 87688</u>	<u>Book 2G</u>	<u>Page 21-22</u>
<u>Triangle</u>	<u>AMC 87687</u>	<u>Book 2G</u>	<u>Page 21-22</u>
<u>Peacock</u>	<u>AMC 87686</u>	<u>Book 2G</u>	<u>Page 21-22</u>
_____	_____	<u>Book</u>	<u>Page</u>
_____	_____	<u>Book</u>	<u>Page</u>
_____	_____	<u>Book</u>	<u>Page</u>
_____	_____	<u>Book</u>	<u>Page</u>
_____	_____	<u>Book</u>	<u>Page</u>
_____	_____	<u>Book</u>	<u>Page</u>

mining claim s, situate in Wallapia Mining District, County of Mohave, State of Arizona; that between the 21st day of August A. D. 1981, and the 22nd day of \_\_\_\_\_ A. D. 1981, at least (\$ 300.00)

three hundred dollars worth of work and improvements were done and performed upon said claim, not including the location work of said claim.

Such work and improvements were made by and at the expense of Henry Tyree, Robert Shadley, and L. W. Smith

owners of said claim for the purpose of complying with the laws of the United States pertaining to assessment of annual work and Henry Tyree, Robert Shadley, and L. W. Smith,

were the men employed by said owner s and who labored upon said claim, did said work and improvements, the same being as follows, to-wit: Thirty foot of drill hole

Subscribed and sworn to before me this 24 day of Aug, A. D. 1981

(My Commission Expires May 6, 1983  
My commission expires \_\_\_\_\_)

L. W. Smith  
Lauren Lane  
Notary Public


Filed and recorded at request of L. W. Smith  
AUG 24 1981 - 9 35 AM, A. D. 19\_\_\_\_, at \_\_\_\_\_ o'clock \_\_\_\_\_ M., Book \_\_\_\_\_

Proof of Labor pages \_\_\_\_\_, Records of Mohave County, Arizona.

IN BOOK 739 of OFFICIAL RECORDS, Page 687  
By Lauren Lane JOAN McCALL

Deputy Recorder

County Recorder



81-29829

MICROFILMED

Page \_\_\_\_\_

ARIZONA STATE  
BU. LAND MANAGEMENT

PROOFED

BOOK 739 PAGE 687


DEC 22 1981

7:45 A.M.  
PHOENIX, ARIZONA



87686-91

STATE OF ARIZONA  
COUNTY OF COCONINO



HEREBY CERTIFY THAT THE WITHIN INSTRUMENT  
WAS FILED FOR RECORD IN COCONINO COUNTY,  
STATE OF ARIZONA.

HELEN I. HUDGENS  
COCONINO COUNTY RECORDER

FEE NO. 12413 3.00  
DOCKET 800 PAGE 562  
DATE: AUG 21 1980 -4 45  
REQUEST OF: L. W. Smith

WITNESS MY HAND AND OFFICIAL SEAL  
BY Wanda Wagner  
126 DEPUTY

When recorded mail to:  
L. W. Smith  
2002 Develin Ave.  
Kingman, Arizona 86409

Witness my hand and official seal.  
\_\_\_\_\_  
County Recorder  
By \_\_\_\_\_  
Deputy Recorder

updated  
9-4-81  
J

### AFFIDAVIT OF PERFORMANCE OF ANNUAL WORK

State of Arizona }  
County of Coconino } ss

1. L. W. Smith  
Name  
2002 Develin Ave.  
Address  
Kingman Arizona 86401  
City State Zip

being duly sworn according to law deposes and says that they are a citizen of the United States more than eighteen years of age and that all of the facts set forth in this affidavit are true and correct according to the best of their knowledge, information and belief.

- 2. That they are personally acquainted with the mining claim named Buckskin Placer situate in the Bear Canyon Mining District, Coconino County, Arizona, the location of which is recorded in the office of the County Recorder of that County in Book 770, Page 284. Notice of location is posted in Section 20, Township 19, Range 2, G&SRB&M.
- 3. That between the dates of November 1, 1979 and August 1, 1980 at least one hundred (\$ 100.00) dollars worth of work and improvements were done and performed upon this claim not including location work.
- 4. The work and improvements were made by and at the expense of L. W. Smith, owners of the mine for the purpose of complying with the laws of the United States pertaining to assessments or annual work.
- 5. Robert Shadely, Henry Tyree were the names of the persons employed by the owner who labored to do the work and improvements.
- 6. The work and improvements done were removing over 240 cubic feet of material from the property.

Dated August 20, 1980  
[Signature]  
Signature

Subscribed to and sworn before me, a Notary Public, this 20<sup>th</sup> day of August 19 80, by L. W. Smith

My Commission expires My Commission Expires Feb. 27, 1984  
[Signature]  
Notary Public



*Handwritten: Said for Pick up*

# Affidavit of Labor Performed and Improvements Made

*Updated  
7-4-81  
J*

STATE OF ARIZONA, }  
County of Mohave } ss.

L. W. Smith being duly sworn, deposes and says that he is a citizen of the United States and more than twenty-one years of age, and resides at 2002 Develin Ave. Kingman in Mohave County, State of Arizona, and is personally acquainted with the mining claims known as

<u>Rattle Snake</u>	<u>A MC 87689</u>	<u>Book 2G</u>	<u>Page 21-22</u>
<u>Triangle</u>	<u>A MC 87687</u>	<u>Book 2G</u>	<u>Page 21-22</u>
<u>Peacock</u>	<u>A MC 87686</u>	<u>Book 2G</u>	<u>Page 21-22</u>
		<u>Book</u>	<u>Page</u>
		<u>Book</u>	<u>Page</u>
		<u>Book</u>	<u>Page</u>
		<u>Book</u>	<u>Page</u>
		<u>Book</u>	<u>Page</u>

mining claims, situate in Wallapia Mining District, County of Mohave, State of Arizona; that between the 10th day of January A. D. 1980, and the 6th day of August A. D. 1980, at least (300.00) three hundred dollars worth of work and improvements were done and performed upon said claims, not including the location work of said claims. Such work and improvements were made by and at the expense of L. W. Smith

owner of said claim for the purpose of complying with the laws of the United States pertaining to assessment of annual work and Robert Shadley, Henry Tyree, and L. W. Smith

were the men employed by said owner, and who labored upon said claim, did said work and improvements, the same being as follows, to-wit: three hundred foot of drill hole.

Subscribed and sworn to before me this 22 day of August, A. D. 1980

My Commission Expires May 6, 1983  
(My commission expires \_\_\_\_\_)

Filed and recorded at request of L. W. Smith

AUG 22 '80 10:25 AM, A. D. 1980, at \_\_\_\_\_ o'clock \_\_\_\_\_ M., Book \_\_\_\_\_, pages \_\_\_\_\_, Records of Mohave County, Arizona.

Joan Mc Call

By Clarence Lane Deputy Recorder

County Recorder

80-27733

Page 217

MICROFILMED

*300*

PROOFED INDEX P of L  
IN BOOK 653 of OFFICIAL RECORDS



*Gold Pan Pickup*

# Affidavit of Labor Performed and Improvements Made

*Updated  
9-4-81  
J*

STATE OF ARIZONA, }  
County of Mohave } ss.

L. W. Smith being duly sworn, deposes and says that he is a citizen of the United States and more than twenty-one years of age, and resides at 2002 Devlin Ave. Kingman in Mohave County, State of Arizona, and is personally acquainted with the mining claim known as

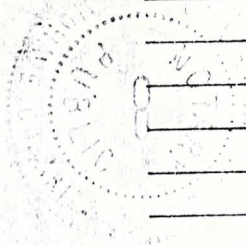
Roadside	A MC	87690	✓	Book	237	Page	897
Roadside No. 1	A MC	87691	✓	Book	237	Page	895
Roadside No. 2	A MC	29140	✓	Book	487	Page	778
Roadside No. 3		112738		Book		Page	
				Book		Page	
				Book		Page	
				Book		Page	
				Book		Page	

mining claim s, situate in Wallapia Mining District, County of Mohave, State of Arizona; that between the 19th day of January A. D. 1980, and the 9th day of August A. D. 1980, at least ((\$400.00) four hundred dollars worth of work and improvements were done and performed upon said claim, not including the location work of said claim s.

Such work and improvements were made by and at the expense of John Allen, Hugh Alger, and L.W. Smith

owner s of said claim for the purpose of complying with the laws of the United States pertaining to assessment of annual work and Robert Shadely, Henry Tyree, and L. W. Smith

were the men employed by said owner s and who labored upon said claim, did said work and improvements, the same being as follows, to-wit: Fourty foot of drill hole, and eating up on the timbers in the drift, and shaft.



Subscribed and sworn to before me this 22 day of August, A. D. 1980.

My Commission Expires May 6, 1983

(My commission expires \_\_\_\_\_)

L. W. Smith  
L. W. Smith  
Notary Public

Filed and recorded at request of L. W. Smith  
AUG 22 '80 10:25 AM, A. D. 1980, at \_\_\_\_\_ o'clock \_\_\_\_\_ M., ~~Book~~  
pages \_\_\_\_\_, Records of Mohave County, Arizona.  
Joan Mc Call



By L. W. Smith  
Deputy Recorder

County Recorder

80-27734

Page 218

MICROFILMED

*300*

PROOFED IN BOOK 653 of OFFICIAL RECORDS  
INDEX P of L



WITNESS MY HAND AND OFFICIAL SEAL

HELEN I. HUDGENS  
COCONINO COUNTY RECORDER

DATE: \_\_\_\_\_  
REQUEST OF: Lucien W. Smith

BY Mary F. Kadenbrugh  
DEPUTY

2002 Devlin Ave., Kingman, AZ 86401

# Affidavit of Labor Performed and Improvements Made

STATE OF ARIZONA, }  
County of Mohave } ss.

Lucien W. Smith being duly sworn, deposes and says that he is a citizen of the United States and more than twenty-one years of age, and resides at 2002 Devlin Ave. in Kingman, Mohave

County, State of Arizona, and is personally acquainted with the mining claim known as Buckskin Placer Book 6 Page 319

Book \_\_\_\_\_ Page \_\_\_\_\_  
Book \_\_\_\_\_ Page \_\_\_\_\_  
Book \_\_\_\_\_ Page \_\_\_\_\_  
Book \_\_\_\_\_ Page \_\_\_\_\_  
Book \_\_\_\_\_ Page \_\_\_\_\_  
Book \_\_\_\_\_ Page \_\_\_\_\_  
Book \_\_\_\_\_ Page \_\_\_\_\_  
Book \_\_\_\_\_ Page \_\_\_\_\_

mining claim, situate in Bear Canyon Mining District, County of Mohave, State of Arizona; that between the 1st day of August A. D. 19 79, and the 2nd day of August A. D. 1979, at least \$100.00

\_\_\_\_\_ dollars worth of work and improvements were done and performed upon said claim, not including the location work of said claim. Such work and improvements were made by and at the expense of L. W. Smith

owner \_\_\_\_\_ of said claim for the purpose of complying with the laws of the United States pertaining to assessment of annual work and Bob Shadley, and Henry Tyree

were the men employed by said owner \_\_\_\_\_ and who labored upon said claim, did said work and improvements, the same being as follows, to-wit: Removing over 240 cubic feet of material from the property, and doing some work on the road.

RECEIVED  
B. L. M. AZ STATE OFFICE

OCT 19 1979

10:00 A.M.  
PHOENIX, ARIZONA

Subscribed and sworn to before me this 16th day of October, A. D. 19 79

(My commission expires 9-18-83)

Blanche V. Bertram  
Notary Public

Filed and recorded at request of \_\_\_\_\_

\_\_\_\_\_, A. D. 19\_\_\_\_, at \_\_\_\_\_ o'clock \_\_\_\_\_ M., Book \_\_\_\_\_  
Proof of Labor, pages \_\_\_\_\_, Records of Mohave County, Arizona.

By \_\_\_\_\_ Deputy Recorder  
Page \_\_\_\_\_  
County Recorder

RECEIVED  
B. L. M. AZ STATE OFFICE

OCT 22 1979

10:00 A.M.  
PHOENIX, ARIZONA

A MC 87686

# Affidavit of Labor Performed and Improvements Made

STATE OF ARIZONA, }  
 County of Mohave } ss.

Lucien W. Smith

being duly sworn, deposes and

says that he is a citizen of the United States and more than twenty-one years of age, and resides at 2002 Develin Ave. in Kingman in Mohave 86401 County, State of Arizona, and is personally acquainted with the mining claims known as

<u>rattle snake</u>	Book <u>26</u>	Page <u>21-22</u>
<u>Triangle</u>	Book <u>26</u>	Page <u>21-22</u>
<u>Peacock</u>	Book <u>26</u>	Page <u>21-22</u>
_____	Book _____	Page _____
_____	Book _____	Page _____
_____	Book _____	Page _____
_____	Book _____	Page _____
_____	Book _____	Page _____
_____	Book _____	Page _____

RECEIVED  
 B. L. M. AZ STATE OFFICE  
 OCT 19 1979  
 10:00 A.M.  
 PHOENIX, ARIZONA

A  
 M  
 C  
 87686

mining claim s, situate in Wallapia Mining District, County of Mohave, State of Arizona; that between the 20th day of August A. D. 1979, and the 31st day of August A. D. 1979, at least

Three hundred dollars worth of work and improvements were done and performed upon said claim, not including the location work of said claim. Such work and improvements were made by and at the expense of L. W. Smith for

owner s of said claims for the purpose of complying with the laws of the United States pertaining to assessment of annual work and Bob Shadley, Henry Tyree, and L. W. Smith

were the men employed by said owner s and who labored upon said claim, did said work and improvements, the same being as follows, to-wit: Thirty feet of drill hole, and improvement on some existing cuts.

Plot		RECEIVED B. L. M. AZ STATE OFFICE
<u>Rattlesnake</u>	<u>Discovery</u>	OCT 22 1979
<u>Drillhole</u>	<u>Scale 500' = 1"</u>	10:00 A.M. PHOENIX, ARIZONA

Subscribed and sworn to before me this 28 day of September, A. D. 1979

My Commission Expires May 6, 1983  
 (My commission expires \_\_\_\_\_)

Clarence Coule  
 Notary Public

Filed and recorded at request of L. W. Smith

SEP 28 '79 - 4 50 PM OF OFFICIAL RECORDS, A. D. 19\_\_\_\_, at \_\_\_\_\_ o'clock \_\_\_\_\_ M., Book 575, pages 563, Records of Mohave County, Arizona.

By Clarence Coule  
 Deputy Recorder

JOAN McCALL  
 Recorder 314

Page \_\_\_\_\_ 79-32386 PROOFED  
 INDEX P of C  
 MICROFILMED



# Affidavit of Labor Performed and Improvements Made

STATE OF ARIZONA, }  
County of Mohave } ss.

10:00 A.M.  
PHOENIX, ARIZONA

Lucien W. Smith being duly sworn, deposes and

says that he is a citizen of the United States and more than twenty-one years of age, and re-  
*Ret* sides at 2002 Devlin Ave. in Kingman, Mohave 86441

County, State of Arizona, and is personally acquainted with the mining claim<sup>s</sup> known as

Roadside Book 237 Page 897

Roadside No. 1 Book 237 Page 895

Roadside No. 2 (AMC 29140) Book 487 Page 778

Book \_\_\_\_\_ Page \_\_\_\_\_

Book \_\_\_\_\_ Page \_\_\_\_\_

Book \_\_\_\_\_ Page \_\_\_\_\_

Book \_\_\_\_\_ Page \_\_\_\_\_

Book \_\_\_\_\_ Page \_\_\_\_\_

Book \_\_\_\_\_ Page \_\_\_\_\_

RECEIVED

B. L. M. AZ STATE OFFICE

OCT 19 1979

10:00 A.M.

PHOENIX, ARIZONA

mining claim<sup>s</sup>, situate in Wallapia Mining District, County of Mohave, State of  
Arizona; that between the 20th day of August A. D. 1979,

and the 31st. day of August A. D. 1979, at least \_\_\_\_\_

Three hundred dollars worth of work and improve-

ments were done and performed upon said claim, not including the location work of said claim<sup>s</sup>

Such work and improvements were made by and at the expense of John Allen,

Hugh Alger, and L. W. Smith.

owner<sup>s</sup> of said claim for the purpose of complying with the laws of the United States per-

taining to assessment of annual work and John Allen , Hugh Alger, and

L. W. Smith

were the men employed by said owner \_\_\_\_\_ and who labored upon said claim, did said work and

improvements, the same being as follows, to-wit: Thirty foot of drill hole. and

improvement on the shaft underground.

Subscribed and sworn to before me this 28 day of Sept, A. D. 1979

My Commission Expires May 6, 1983

(My commission expires \_\_\_\_\_)

Cleveland Paul

Notary Public

Filed and recorded at request of L. W. Smith

\_\_\_\_\_, A. D. 19\_\_\_\_, at \_\_\_\_\_ o'clock \_\_\_\_\_ M., Book \_\_\_\_\_

Proof of Labor, pages \_\_\_\_\_, Records of Mohave County, Arizona.

By \_\_\_\_\_ Deputy Recorder

Page \_\_\_\_\_

County Recorder

RECEIVED


B. L. M. AZ STATE OFFICE

OCT 22 1979

10:00 A.M.

PHOENIX, ARIZONA

AMC 87686





**NOTICE!!**

**These documents have been scanned!**

**Do not place un-scanned documents beneath this notice!**

**Do not remove this notice from this file!**

GPO Jacket No. 560-102  
Print Order 61549  
Rise Business Services, LLC  
Job=AZ15 9/11/2019



Box Number= AZ15237



Claim Begin-End: AMC087686-AMC087691

**5 Miscellaneous**



AZ15237-5

AMC085037-AMC087712

**NO  
DOCUMENTS  
FOUND**

NO DOCUMENTS FOUND  
NO DOCUMENTS FOUND



**NOTICE!!**

**These documents have been scanned!**

**Do not place un-scanned documents beneath this notice!**

**Do not remove this notice from this file!**

GPO Jacket No. 560-102  
Print Order 61549  
Rise Business Services, LLC  
Job=AZ15 9/11/2019



Box Number= AZ15237



Claim Begin-End: AMC087686-AMC087691

**6 Location Notices-Amendments and Supporting Documents**



AZ15237-5

AMC085037-AMC087712



# Notice of Mining Location

## LODE CLAIM

TO ALL WHOM IT MAY CONCERN:

This Mining Claim, the name of which is the Roadside

Mining Claim, situate on lands belonging to the United States of America and in which there are valuable mineral deposits, was entered upon and located for the purpose of exploration and purchase by John Allan and L. W. Smith citizens of the United States

Locator must either insert "a citizen of the United States," or "who has declared his intention to become a citizen of the United States")

the undersigned, on the 1st day of September, 1974

The length of this claim is 1500 feet

and we claim 750 feet

in a Northwesterly direction and

750 feet in a Southeasterly direction

from the center of the discovery shaft, at which this notice is posted, lengthwise of the claim, together with 300 feet in width of the surface grounds

on each side of the center of said claim. The general course of the lode deposit and premises is from the

Northwest to the Southeast

The claim is situated and located in the Wallapig Mining District

in Mohave County, in the State of Arizona about 9 miles

in a Northerly direction from Kingman,

Arizona.

The surface boundaries of the claim are marked upon the ground as follows: Beginning at the

discovery shaft South easterly

center line

at a point in a Southeasterly direction 750 feet from

the discovery shaft (at which this notice is posted), being in the center of the South east

end line of said claim, thence 300 feet to a rock monument, being the

North east corner of said claim; thence 1500 feet to a rock monument

being at the North west corner of said claim; thence 300 feet to a

rock monument at the center of the

North west end of said claim; thence

300 feet to a rock monument

being at the South west corner of said claim;

thence 1500 feet to a rock monument

at the South east corner of said claim; thence

300 feet to the place of beginning.

Dated and posted on the grounds, this 1st day of

September, 1974.

John Allan  
L. W. Smith

OCT 22 1979

10:00 A.M.

PHOENIX, ARIZONA

BOOK 237 PAGE 891

A MC 87690

Indexed Mines

74-28674

FEE No.

Recorded at the request of John Brown

Dated SEP 10 1974-11 50 AM

in book 237 of Official


Records, Pages 897-898

Records of Mohave County, Az.

Recorder Joan McCall

Deputy Recorder Blair...

Fee \$ 2.00



MICROFILMED  
PROOFED

RECEIVED  
B. L. M. AZ. STATE OFFICE



# Notice of Mining Location

## LODE CLAIM

TO ALL WHOM IT MAY CONCERN:

This Mining Claim, the name of which is the Roadside #1 Mining Claim, situate on lands belonging to the United States of America and in which there are valuable mineral deposits, was entered upon and located for the purpose of exploration and purchase by John Allen, and L. W. Smith citizens of the United States (Locator must either insert "a citizen of the United States," or "who has declared his intention to become a citizen of the United States")

the undersigned, on the 1st day of September, 1974

The length of this claim is 1500 feet and we claim 750 feet in a North westerly direction and 750 feet in a Southeasterly direction from the center of the discovery shaft, at which this notice is posted, lengthwise of the claim, together with 300 feet in width of the surface grounds

on each side of the center of said claim. The general course of the lode deposit and premises is from the North west to the South east

The claim is situated and located in the Wallapia Mining District in Mohave County, in the State of Arizona about 9 miles in a North westerly direction from Kingman, Arizona, and having the south east end line adjoining the Northwest end line of the Roadside #1

The surface boundaries of the claim are marked upon the ground as follows: Beginning at The Southeasterly center line

at a point in a Southeasterly direction 750 feet from the discovery shaft (at which this notice is posted), being in the center of the South east end line of said claim, thence 300 feet to a monument, being the North east corner of said claim; thence 1500 feet to a monument being at the North west corner of said claim; thence 300 feet to a

Rock monument at the center of the North West end of said claim; thence 300 feet to a monument being at the South West corner of said claim; thence 1500 feet to a monument at the South east corner of said claim; thence 300 feet to the place of beginning.

Indexed Mines

74-28673

FEE No. \_\_\_\_\_

Recorded at the request of Gloyd Brown

Dated SEP 10 1974 11:50 AM

In book 237 of Official

Records, Pages 895-896

Record of Mohave County, Az.

Joan McCall

Recorder Gloyd Brown

Deputy Recorder

Fee 2.00

PROVEN

RECEIVED

U. S. L. M. AZ STATE OFFICE

MICROFILMED OCT 22 1974

10:00 A.M.

PHOENIX, ARIZONA

BOOK 237 PAGE 895

Ret. Gloyd Brown  
1865 Highway  
Benjamin by 86401

A MC 87691



**AMENDED  
Notice of Mining Location  
LODE CLAIM**

TO ALL WHOM IT MAY CONCERN:

This Mining Claim, the name of which is the Parcock Mining Claim, situate on lands belonging to the United States of America, and in which there are valuable mineral deposits, was entered upon and located for the purposes of exploration and purchase, in compliance with the local laws, customs, rules and regulations, by Sally Williams, Dan Harper, and J. B. Smith (locator was: must either "a Citizen of the United States", or "who has declared his intention to become a citizen of the United States") the undersigned, on the 28 day of July, 1972.

The length of this claim is 1500 feet, and 600 feet in a North westerly direction and 900 feet in a South Easterly direction from the center of the discovery shaft, at which this notice is posted, lengthwise of the claim, together with 300 feet in width of the surface grounds, on each side of the center of said claim. The general course of the lode deposit and premises is from the South East to the North West.

The claim is situated and located in the Walapai Mining District, in Mohave County, in the State of Arizona, about 1 1/2 miles in a South Easterly direction from Chloride, Arizona.

The surface boundaries of the claim are marked upon the ground as follows: Beginning at a post 300 feet Westerly from the Triangula claim West side line which is the North end center and at a point in a North westerly direction 600 feet from the discovery shaft (at which this notice is posted), being in the center of the North end line of said claim; thence 300 feet to a post being the North West corner of said claim; thence 1500 feet to a post being the South West corner of said claim; thence 300 feet to a post at the center of the South end of said claim; thence 300 feet to a post being at the South East corner of said claim; thence 1500 feet to a post at the North East corner of said claim; thence 300 feet to the place of beginning.

All done under the provisions of the Revised Statutes of the United States, and of Acts of the Legislature of Arizona. This further and amended notice of location is made without waiver of any previously required rights, but for the purpose of correcting any errors or defects or omissions in the original location, description, or record and to secure all the benefits of said section of said Civil Code.

THIS AMENDED LOCATION is made in conformity with the original location, made by G. L. Koser and J. B. Koser

recorded in Book N. N. of Mines, Page 735 in the office of the Recorder of said County, and it is made for the purpose of approving all ground within the boundaries hereinbefore described, and of more definitely describing the situation and boundaries of said lode, correcting any irregularities, informality or errors, supplying omissions and correcting any defects which may have existed in the original location, or the record thereof, hereby waiving no rights acquired under and by virtue of said original location. And if the original location or the certificate thereof is void, then this location shall be an original location and this certificate an original certificate.

Date of Original Discovery November 1, 1916

Date of Amended Location July 28, 1972

Witness: J. B. Smith

B 44-216

A MC 87686



72-15935

INDEXED MAPS

AMENDED  
Notice of Location  
LODE CLAIM

Dated \_\_\_\_\_ 19\_\_

Filed and recorded at request of  
*L. H. Smith*

*July 28*, A. D. 19\_\_

at *7:40* o'clock *A* M

Book *44* of OFFICIAL RECORDS

Pages *246-247*

Records of Mohave County, Arizona

*L. H. Smith*  
County Recorder

By \_\_\_\_\_  
Deputy Recorder

Docket No. \_\_\_\_\_

When recorded, please mail this  
instrument to

*P. O. Box 121*

*Arizant, Utah*

87686 MC A

418



# Notice of Mining Location

## LODE CLAIM

To All Whom It May Concern:

This Mining Claim, the name of which is the Peacock

Mining Claim, situate on lands belonging to the United States of America, and in which there are valuable mineral deposits, was entered upon and located for the purpose of exploration and purchase by J.B. Knorr & Geo. L. Knorr Citizens of the U.S. is abandoned property  
(Locator must insert either "A citizen of the United States," or "who has declared his intention to become a citizen of the United States.")

the undersigned, on the First day of January 1916

The length of this claim is 1500 feet  
and NE claim 900 feet  
in a Southeasterly direction, and 600  
feet in a northwesterly direction from  
the center of the discovery shaft, at which this notice is posted, lengthwise of the  
claim, together with 300 feet in width of the surface grounds, on each  
side of the center of said claim. The general course of the lode deposit and premises is from the  
South East to the North West

The claim is situated and located in the Wallapi Mining District, in  
Mohave County, in the State of Arizona, about one and one half mile  
in a South westerly direction from town of chloride and about  
one mile west of the town mine

The surface boundaries of the claim are marked upon the ground as follows: Beginning at

monument of stone  
at a point in a South Easterly direction 900 feet from  
the discovery shaft (at which this notice is posted), being in the center of the South East  
end line of said claim; thence 300 feet to a monument of stone  
South East corner of said claim; thence  
1500 feet to a monument of stone, being at the  
North east corner of said claim; thence 300 feet  
to a monument of stone at the center of the North West end of said claim  
thence 300 feet to a monument of stone, being at the  
North West corner of said claim; thence 1500  
feet to a monument of stone at the South West corner of said claim; thence  
900 feet to the place of beginning.

All done under the provisions of Chapter Six, of Title XXXII, of the Revised Statutes of the United States  
and an Act of the General Assembly of Arizona, entitled "An Act to Revise and Codify the Laws of the Territory  
of Arizona," approved March 16, 1901.

Dated and posted on the ground this First day of January 1916

J.B. Knorr  
Geo. L. Knorr

Witness { L. J. Squires  
L. B. Russell

Filed and recorded at the request of J.B. Knorr  
January 14th A. D. 1916 at 10:15 o'clock a. M., in Book K. K. at Page 735

J. W. Morgan  
County Recorder.

RECEIVED  
B. L. M. AZ STATE OFFICE

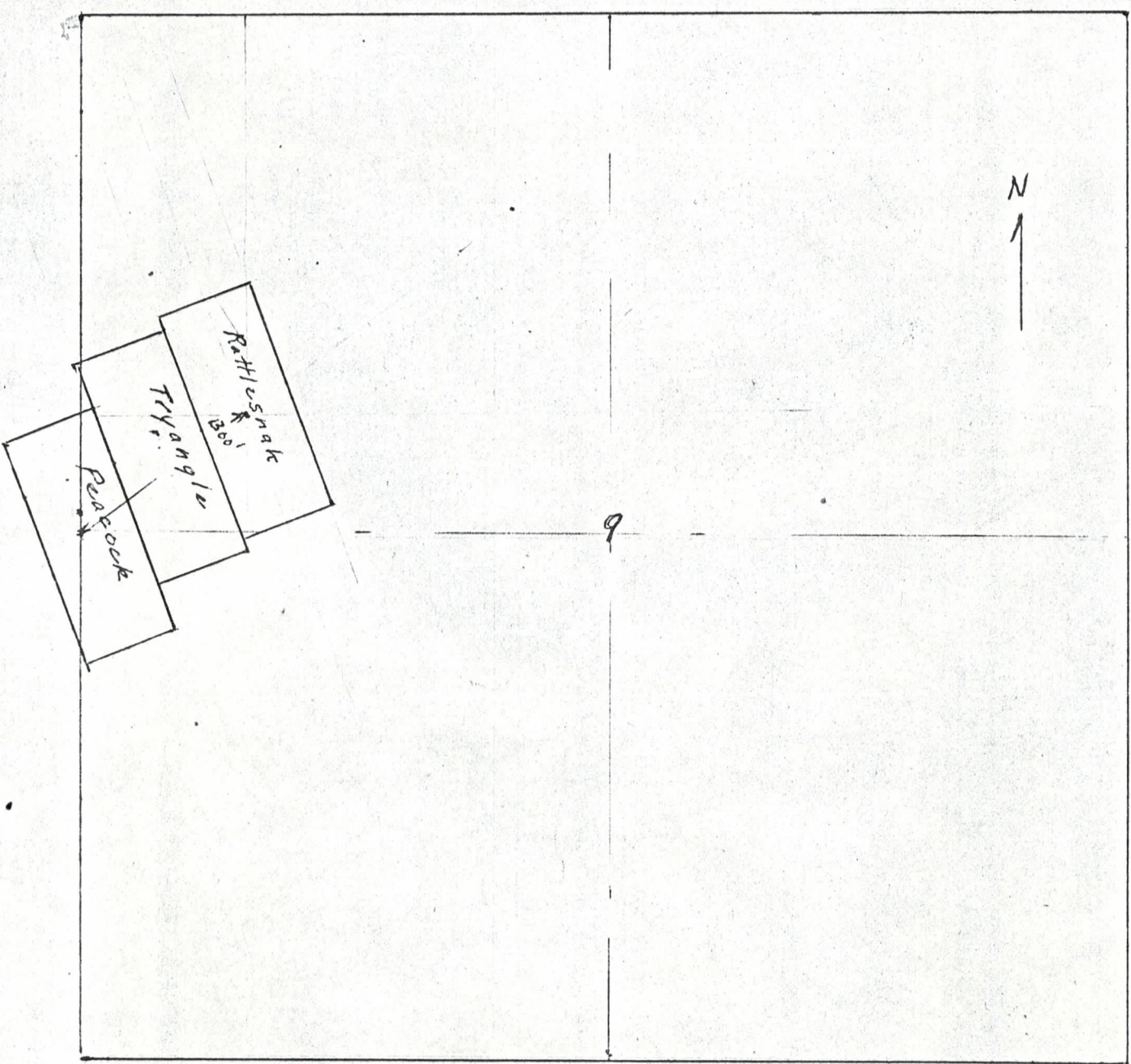
OCT 22 1919

10:00 A.M.  
PHOENIX, ARIZONA

A MC 87686



A MC 87686



Sec. 9 T23N R18W  
W of Gila & Salt River  
Meridian

Scale 1" = 1000'

RECEIVED  
B. L. M. AZ STATE OFFICE

OCT 22 1979

10:00 A.M.  
PHOENIX, ARIZONA



A MC 876886



13

12



79-32385 INDEXED

PROOFED

Recorded at Request of L. W. Smith MICROFILMED

SEP 28 '79 - 4:50 PM

in book 575 of Official Records, Page s 561-562

Records of Mohave County, Arizona

by Colman Paul  
Deputy Recorder

Joan McCall

Recorder

INDEX P. of 1



300  
BOOK 575 PAGE 562

T-22 N R 18 W

Sec. 13

Scale 1" = 750'

RECEIVED  
B. L. M. AZ STATE OFFICE

OCT 22 1979

10:00 A.M.  
PHOENIX, ARIZONA



# Amended Notice of Mining Location Lode Claim

A MC 87687

TO ALL WHOM IT MAY CONCERN:

This Mining Claim, the name of which is the TRIANGLE Mining Claim, situate on lands belonging to the United States of America, and in which there are valuable mineral deposits, was entered upon and located for the purposes of exploration and purchase, in compliance with the local laws, customs, rules and regulations, by Sally Williams, Plaintiff, and H. W. Smith, locator, each being either "a Citizen of the United States," or "who has declared his intention to become a citizen of the United States," the undersigned, on the 28 day of July, 1972.

The length of this claim is 1500 feet, and 600 feet in a North Westerly direction and 900 feet in a South Easterly direction from the center of the discovery shaft, at which this notice is posted, lengthwise of the claim, together with 300 feet in width of the surface grounds, on each side of the center of said claim. The general course of the lode deposit and premises is from the South East to the North West.

The claim is situated and located in the Wilcox Mining District, in Mohave County, in the State of Arizona, about 1 1/2 miles in a South Easterly direction from Cablanita, Arizona.

The surface boundaries of the claim are marked upon the ground as follows: Beginning at a faint 500 foot south westerly from the Buttercups claim west side line which is the North corner of said claim; thence North Westerly direction 600 feet from the discovery shaft (at which this notice is posted), being in the center of the North end line of said claim; thence 300 feet to a post, being the North West corner of said claim; thence 1500 feet to a post, being at the South West corner of said claim; thence 300 feet to a post at the center of the South end of said claim; thence 300 feet to a post being at the South East corner of said claim; thence 1500 feet to a post at the North East corner of said claim; thence 300 feet to the place of beginning.

All done under the provisions of the Revised Statutes of the United States, and of Acts of the Legislature of Arizona. This further and amended notice of location is made without waiver of any previously acquired rights, but for the purpose of correcting any errors or omissions in the original location, description, or record and to secure all the benefits of said section of said Civil Code.

THIS AMENDED LOCATION is made in conformity with the original location, made by H. W. Smith and S. G. Harper recorded 35 of Wison, Page 227

in the office of the Recorder of said County, and it is made for the purpose of appropriating all ground within the boundaries hereinbefore described, and of more definitely describing the situation and boundaries of said lode, correcting any irregularities, imperfections or errors, supplying omissions and correcting any defects which may have existed in the original location, or the record thereof, hereby waiving all rights acquired under and by virtue of said original location. And if the original location or the certificate thereof is void, then this location shall be an original location and this certificate an original certificate.

Date of Original Discovery July 29, 1972  
Date of Amended Location July 29, 1972  
Witness H. W. Smith

RECEIVED  
B. L. M. AZ STATE OFFICE  
OCT 22 1979  
10:00 A.M.  
PHOENIX, ARIZONA

INDEXED BY MES

72-15096

AMENDED  
Notice of Location  
LODE CLAIM

Dated \_\_\_\_\_, 19\_\_

Filed and recorded at request of  
*L. H. Smith*

*July 28* A. D. 19\_\_  
at *9:40* o'clock *a* M.

Book *44* of OFFICIAL RECORDS

Pages *248-249*  
Records of Mohave County, Arizona  
*L. H. Smith*  
County Recorder

By \_\_\_\_\_  
Deputy Recorder

Docket No. \_\_\_\_\_

When recorded, please mail this  
instrument to

*P. G. Box 101*  
*Summit, Utah*

*24*

612

87687 A MC



# Notice of Mining Location

## LODE CLAIM

TO ALL WHOM IT MAY CONCERN:

This mining Claim, the name of which is the Tryange Mining Claim, situate on lands belonging to the United States of America, and in which there are valuable mineral deposits, was entered upon and located for the purpose of exploration and purchase by J.L. Munds, S.G. Harper, a citizens of the United States

(Locator must insert either "a citizen of the United States" or "who has declared his intention to become a citizen of the United States.") the undersigned, on the 21 day of February, 19 36.

The length of this claim is 1500 feet, and 1 claim 600 feet in a Northwesterly direction and 900 feet in a South Easterly direction from the center of the discovery shaft, at which this notice is posted, lengthwise of the claim, together with 300 feet in width of the surface grounds, on each side of the center of said claim. The general course of the lode deposit and premises is from the North West to the South East.

The claim is situated and located in the Hualapai Mining District, in Mohave County, in the State of Arizona, about 1 1/2 miles in a southeasterly direction from Chlorida, Arizona

The surface boundaries of the claim are marked upon the ground as follows: Beginning at Post and stone being the location Monument

at a point in a Northwesterly direction 600 feet from the discovery shaft (at which this notice is posted), being in the center of the Northwest end line of said claim; thence 300 feet to a Post, being the Northwest corner of said claim; thence 1500 feet to a Post & Stone being at the Southwest corner of said claim; thence 300 feet to a Post & Stone at the center of the South end of said claim; thence 300 feet to a Post & Stone being at the Southeast corner of said claim; thence 1500 feet to a Post & Stone at the North East corner of said claim; thence 300 feet to the place of beginning.

Dated and posted on the ground, this 21 day of February, 19 36.

J.L. Munds

S.G. Harper

Witness my hand and seal of office at request of J.L. Munds this 15th day of February, 19 36, at 9 o'clock A. M., in Book 3 S at Page 227.

MARY E. CARRON  
County Recorder.

By \_\_\_\_\_  
Deputy Recorder.

A MC 87687

RECEIVED  
B. L. M. AZ STATE OFFICE

OCT 22 1979

10:00 A.M.  
PHOENIX, ARIZONA



4-10-8009

3326 THE MARSH COMPANY, PHOENIX, ARIZONA

# Notice of Mining Location

## LODE CLAIM

To All Whom it May Concern:

This Mining Claim, the name of which is the Rattle Snake

Mining Claim, situate on lands belonging to the United States of America, and in which there are valuable mineral deposits, was entered upon and located for the purpose of exploration and purchase by

J. E. Brady, A. Citizen of the U.S.  
(Locator must insert either "A citizen of the United States," or "who has declared his intention to become a citizen of the United States.")

the undersigned, on the 21st day of Sept, 1915

The length of this claim is 1500 feet  
and 2 claim 200 Eight Hundred feet  
in a North Westerly direction, and 700  
feet in a South Easterly direction from  
the center of the discovery shaft, at which this notice is posted, lengthwise of the  
claim, together with 300 feet in width of the surface grounds, on each  
side of the center of said claim. The general course of the lode deposit and premises is from the  
South East to the North West

The claim is situated and located in the Hualapai Mining District, in  
Mohave County, in the State of Arizona, about one mile  
in a South West direction from Clavide, and  
about 500 yards west from Luce Englands Corral  
and house.

The surface boundaries of the claim are marked upon the ground as follows: Beginning at  
A. Monument of Stone  
at a point in a South East direction 700 feet from  
the discovery shaft (at which this notice is posted), being in the center of the South  
end line of said claim; thence North East 300 feet to a Monument of Stones  
being the South East corner of said claim; thence  
North West 1500 feet to a Monument, being at the  
North East corner of said claim; thence South West 300 feet  
to a Monument at the center of the North end of said claim  
thence South West 300 feet to a Monument, being at the  
North West corner of said claim; thence South East 1500  
feet to a Monument at the South West corner of said claim; thence  
North East 300 feet to the place of beginning.

Dated and posted on the ground this 21st day of Sept 1915

J. E. Brady


Filed and recorded at the request of J. E. Brady  
Monument 22nd, A. D. 1915 at 9 o'clock A.M., in Book L. L. at Page 754  
J. W. Morgan County Recorder.

RECEIVED  
B. L. M. AZ STATE OFFICE

OCT 22  
10:00 A.M.  
PHOENIX, ARIZONA

A MC 97688





I HEREBY CERTIFY THAT THE WITHIN INSTRUMENT  
WAS FILED FOR RECORD IN COCONINO COUNTY,  
STATE OF ARIZONA.

HELEN I. HUDGENS  
COCONINO COUNTY RECORDER

FEE NO. 20201 5.00  
DOC 170 PAGE 284-285  
DATE: NOV 14 1979 -110  
REQUEST OF: L. W. Smith

WITNESS MY HAND AND OFFICIAL SEAL.

BY Mary J. Raldensalgh  
A/2 DEPUTY 1891

2002 Devlin Ave., Kingman, AZ 86401

# AMENDED Notice of Mining Location Placer LOBE CLAIM

*87689  
on term*

TO ALL WHOM IT MAY CONCERN:

This Mining Claim, the name of which is the Buckskin  
Mining Claim, situate on lands belonging to the United States of America, and in which there are valuable mineral  
deposits, was entered upon and located for the purposes of exploration and purchase, in compliance with the  
local laws, customs, rules and regulations, by Lucien W. Smith a Citizen of the  
United States

(Locator must insert either "a Citizen of the United States", or "who has declared his intention to become a citizen of the United States")  
the undersigned, on the 18 day of October, 1979

The length of this claim is 1500 feet, and  
1 claim 1500 feet in a  
Northwesterly direction and 600 feet in width feet in a  
in a northeasterly direction from  
the center of the discovery shaft, at which this notice is posted, lengthwise of the claim, together with  
feet in width of the surface grounds, on each side of the  
center of said claim. The general course of the placer lode deposit and premises is from the Southeast  
to the Northwest

The claim is situated and located in the Bear Creek Mining District, in  
Coconino County, in the State of Arizona, about 700 feet in a  
northwesterly direction from the east quarter section of  
section 20 T. 19 N. R. 2 E.

The monuments of the placer claim are in the same  
place as they were when the claim was located.

The surface boundaries of the claim are marked upon the ground as follows: Beginning at monument  
made of stone which is the south east corner

which is the end center and  
at a point in a direction feet from  
the discovery shaft (at which this notice is posted), being in the center of the south east corner  
end line of said claim; thence 600 feet to a rock monument  
being the north east corner of said claim; thence  
1500 feet to a rock monument, being at the  
north west corner of said claim; thence 600 feet  
to a rock monument at the center of the end of said claim;  
thence feet to a feet, being at the  
south west corner of said claim; thence 1500 feet  
to a at the corner of said claim;  
thence 1500 feet to the place of beginning.

All done under the provisions of the Revised Statutes of the United States, and of Acts of the Legislature of  
Arizona. This further and amended notice of location is made without waiver of any previously acquired rights  
but for the purpose of correcting any errors or defects or omissions in the original location, description or record  
and to secure all the benefits of said section of said Civil Code. **RECEIVED  
BLM. AZ STATE OFFICE**

THIS AMENDED LOCATION is made in conformity with the original location, made by DEC 20 1979

Ora Hann and T. P. Richards 10:00 A.M.  
recorded Oct. 6, 1948, in Book 6 of Mines, Page 319 **PHOENIX, ARIZONA**

in the office of the Recorder of said County, and it is made for the purpose of appropriating all ground within the  
boundaries hereinbefore described, and of more definitely describing the situation and boundaries of said lode,  
correcting any irregularities, informalities or errors, supplying omissions and correcting any defects which may  
have existed in the original location, or the record thereof, hereby waiving no rights acquired under and by virtue  
of said original location. And if the original location or the certificate thereof is void, then this location shall be  
an original location and this certificate an original certificate.

Date of Original Discovery 10 th September 1948

Date of Amended Location October 18, 1979

Witness: Lucien W. Smith



# Notice of Mining Location

## PLACER CLAIM

TO ALL WHOM IT MAY CONCERN:

This Placer Mining Claim, the name of which is the BUCKSKIN

Placer Mining Claim, situate on lands belonging to the United States of America, and being a form of valuable mineral deposit other than in veins or lodes of quartz or other rock in place, was entered upon and located for the purpose of exploration and purchase by THE UNDERSIGNED WHO IS CITIZEN OF THE UNITED STATES

(Locator must insert either "a citizen of the United States" or "who has declared his intention to become a citizen of the United States") the undersigned, on the 10 day of SEPTEMBER, 1948

WE claim 20 acres thereof, and have marked the same on the ground as follows: Beginning at SOUTH EAST CORNER OF CLAIM

(If the land be surveyed land, make the starting point a corner of a rectilinear subdivision of such survey)

No. 2583

RECORDED AT REQUEST OF Ora Hann  
October 4th A.D. 1948 At 9:00 o'clock A.M.  
In Book 6 Official Recs Pages 319

Records of Coconino County, Ariz.  
Marie Holly County Recorder  
By Edna T. Hunter Deputy

at a STONE (post, stone or other monument) where this notice is posted; thence 1600 feet to a MONUMENT NORTH EAST CORNER, thence NORTH WEST 1500 feet to a STONE MONUMENT, thence SOUTH WEST 600 feet to a STONE MONUMENT, thence SOUTHEAST 1500 feet to the place of beginning, containing 20 acres, all in BEAR CREEK MINING DIST.

Mining District, in the County of COCONINO, in the State of Arizona, about 200 YARDS in a NORTHERLY direction from PERKINSVILLE WILLIAMS HIGHWAY AND ABOUT TWO MILES OT THE COCONINO YAVAPAI COUNTYLINE, IN TOWNSHIP 19 N. R. 2 W

All done under the provisions of Chapter Six of Title XXXII, of the Revised Statutes of the United States, and of an Act of the General Assembly of Arizona, entitled "An Act to Revise and Codify the Laws of the Territory of Arizona," approved March 16, 1901.

Dated and posted on the ground this 10 day of SEPTEMBER, 1948

witness  
D B markers

Ora Hann  
T.P. Richard

NOTE—If the location is upon surveyed lands, the claim must conform to such survey by rectilinear subdivisions.

6 319

A MC 87689



# Quit-Claim Deed

THIS INDENTURE, Made the.....11th.....day of December....., 19...68,  
between.....Thomas P. Richards and Harold F. Mason.....

Grantors..... and.....Don Wolcher, J. W. Smith and Dan Harper.....

Grantee.....

WITNESSETH: That the said grantors....., for and in consideration of the sum of.....  
Two Hundred.....DOLLARS  
to.....them.....in hand paid by the said grantees....., the receipt whereof is hereby con-  
fessed and acknowledged, have...., released and quit-claimed, and by these presents does.....  
release and quit-claim unto the said grantees...., and to.....their.....heirs and assigns forever,  
all the right, title, interest, claim and demand which the said grantors..... have....; in and to  
the following described property situated in the County of.....Coconino....., and  
State of Arizona, to-wit:

The Buckskin Placer mining claim located in Bear <sup>CANYON</sup> Mining District.  
The location notice of which is recorded in Book 6 of mines at  
page 319, records of Coconino County, Arizona.

TO HAVE AND TO HOLD the same together with all the appurtenances thereunto be-  
longing, to the grantees..... Their.....heirs and assigns forever.

IN WITNESS WHEREOF, the said grantors..... have..... hereunto set their.....  
hand..... the day and year first above written.

RECEIVED  
B. L. M. AZ STATE OFFICE  
OCT 22 1979  
10:00 A.M.  
PHOENIX, ARIZONA

*Thomas P. Richards*  
*Harold F. Mason*

A MC 87689